



OFFICE OF THE CITY CLERK

300 East Main Street
Sun Prairie, WI 53590-2227
(608) 837-2511
FAX (608) 825-6879
Website www.cityofsunprairie.com

Public Notice of the City of Sun Prairie, pursuant to Section 19.84, Wisconsin Statutes, is hereby given to the public and to the news media, that the following meeting will be held:

COMPREHENSIVE PLAN STEERING COMMITTEE

DATE: **WEDNESDAY, JUNE 27, 2018**

TIME: **6:00 PM**

LOCATION: **COMMUNITY ROOM
MUNICIPAL BUILDING
300 EAST MAIN STREET
SUN PRAIRIE, WI 53590**

To consider the following:

1. **CALL TO ORDER AND ROLL CALL**
2. **APPROVAL OF MINUTES**
 - A. April 25, 2018
3. **OLD BUSINESS**
4. **NEW BUSINESS**
 - A. UPDATE ON PROJECT SCHEDULE
 - B. REVIEW JULY HOMEWORK ASSIGNMENT – ISSUES AND OPPORTUNITIES WORKSHEET
 - C. REVIEW MAY PUBLIC INVOLVEMENT MEETING RESULTS
 - D. REVIEW COMMUNITY SURVEY RESULTS
5. **DISCUSS NEXT MEETING DATE**
6. **PUBLIC COMMENTS**
7. **ADJOURNMENT**

Posted: June 21, 2018

Posted: Sun Prairie City Hall
300 East Main Street

Sun Prairie Public Library
1350 Linnerud Drive

Water & Light Commission
125 West Main Street

*Paul T. Esser - Chairperson
Jorge Hidalgo
Drew Kuehl
John Muller
Janet Rosseter
Bryant Stempski
Angela Thomas*

*Kalvin Barrett
Don Hooser
Emily Lindsey
Terrell Outlay
Erin Ruth
Theresa Stevens*

*Peter Dettmer
Curt Klinkner
Stephanie Manthey
Dan Presser
John Schulze
Fred Stohl*

NOTE: Please note that, upon reasonable notice, efforts will be made to accommodate the needs of disabled individuals through appropriate aids and services. For additional information or to request this service, contact the City Clerk's Office, 300 East Main Street, Sun Prairie WI 53590 (608) 837-2511

NOTE: It is possible that members of and a possible quorum of members of other governmental bodies of the municipality may be in attendance at the above stated meeting to gather information; no action will be taken by any governmental body at the above stated meeting other than the governmental body specifically referred to above in this notice.

J/planning/comprehensiveplansteeringcommittee/agendas/2018/PAG06272018.doc



300 East Main Street
Sun Prairie, WI 53590-2227
(608) 837-2511
FAX (608) 825-6879
Website www.cityofsunprairie.com

**COMPREHENSIVE PLAN STEERING COMMITTEE MEETING MINUTES
SUN PRAIRIE, WISCONSIN 53590**

DATE: **WEDNESDAY, APRIL 25, 2018**

TIME: 6:00 PM

LOCATION: **COMMUNITY ROOM
MUNICIPAL BUILDING
300 EAST MAIN STREET
SUN PRAIRIE, WI 53590**

1. CALL TO ORDER AND ROLL CALL

Committee Chairperson Mayor Paul Esser called the meeting of the Comprehensive Plan Steering Committee to order at 6:03 pm. Attendance sheet attached

Staff present: Scott Kugler, Tim Semmann, Aaron Oppenheimer, Drake Daily

Others in Attendance: Jason Valerius, Andrew Bremer, (MSA Professional Services)

2. APPROVAL OF MINUTES

A. Motion to approve April 11, 2018 minutes: Stempski (1st), Lindsey (2nd)/approval by voice vote

3. OLD BUSINESS

A. RECOMMENDATION ON PUBLIC PARTICIPATION: *Following discussion, the Committee directed the consultant to include the following statement – ‘If cost feasible and approved by the City Council, include translation of relevant documents into appropriate languages as part of the public participation plan.’ The Committee recommended adoption of the public participation plan, as amended above, and that the public participation plan be forwarded to the Common Council for adoption. Stempski (1st), Kuehl (2nd), approval by voice vote*

B. SURVEY AND NEIGHBORHOOD PLANNING AREAS

a. Update on Neighborhood Planning Areas

b. Discuss Community Survey – *Consultant reviewed draft community survey, comparing staff recommended changes against the original survey. Following review of the entire draft survey, the final survey was approved by the Committee with the inclusion of several recommended changes.*

C. PUBLIC FORUMS

a. Confirm Public Forum Dates and Locations – *the dates for the forums remain the same as presented at the last meeting; however, some of the locations have changed. The forum dates and locations are as follows:*

May 14th – Bird Elementary School (5:30p-7:30p), **May 17th** – Sunshine Place (5:30p-7:30p),

May 19th – City Hall (9:00a-11:00a)

The forums will include a brief presentation and be run as an 'open house' style format.

b. Discuss Public Forum Activities – Maps will be used to highlight planning topics (safety, transportation, housing, etc.) from which to gather information; a 'sticky wall' will be used on which people can post statements regarding visioning for Sun Prairie.

D. DISCUSSION

a. Discuss Outreach Methods for Public Forum and Safety – A postcard will be going to all residences within the Sun Prairie zip code; it should be received between 5/4 – 5/8. Other methods of outreach include press releases, social media (the City's Facebook and Twitter accounts, Nextdoor platform), and listservs from other organizations. Flyers and posters are planned to be located at City Hall, Library, Aquatic Center, Woodmans, Pic N Save stores, YMCA, and other locations. Committee members are encouraged to get the names of contact persons within the City to help spread the word to underserved populations – names should be forwarded to City Planning staff.

4. **NEW BUSINESS** - none

5. **DISCUSS NEXT MEETING DATE** – The next meeting date will be 6/27/18 at 6:00p; Committee members are strongly encouraged to attend at least one of the May forums.

6. **PUBLIC COMMENTS** - none

7. **ADJOURNMENT** – meeting adjourned by affirmation at 8:23p

Recorder: T. Semmann

Posted: April 19, 2018

Posted: Sun Prairie City Hall
300 East Main Street

Sun Prairie Public Library
1350 Linnerud Drive

Water & Light Commission
125 West Main Street

Paul T. Esser - Chairperson
Jorge Hidalgo
Drew Kuehl
John Muller
Janet Rosseter
Bryant Stempski
Angela Thomas

Kalvin Barrett
Don Hooser
Emily Lindsey
Terrell Outlay
Erin Ruth
Theresa Stevens

Peter Dettmer
Curt Klinkner
Stephanie Manthey
Dan Presser
John Schulze
Fred Stohl

NOTE: Please note that, upon reasonable notice, efforts will be made to accommodate the needs of disabled individuals through appropriate aids and services. For additional information or to request this service, contact the City Clerk's Office, 300 East Main Street, Sun Prairie WI 53590 (608) 837-2511

NOTE: It is possible that members of and a possible quorum of members of other governmental bodies of the municipality may be in attendance at the above stated meeting to gather information; no action will be taken by any governmental body at the above stated meeting other than the governmental body specifically referred to above in this notice.

3. *As you look to the future what are the one to two most notable issues the City/Community needs to address?*

4. *As you look to the future what are the one to two most notable opportunities the City/Community needs to capitalize on?*

5. *What do you feel are the top issues and opportunities facing the community by planning element? Please try and respond to this question for each of the identified planning elements. If you identify more than one issue or opportunity for each planning element feel free to number each based on your determination of their significance (one being the highest).*

Housing

Issues/Weaknesses/Liabilities	Opportunities/Strengths/Assets

Transportation & Mobility

Issues/Weaknesses/Liabilities	Opportunities/Strengths/Assets

Community Facilities and Services

Issues/Weaknesses/Liabilities	Opportunities/Strengths/Assets

Agriculture Resources

Issues/Weaknesses/Liabilities	Opportunities/Strengths/Assets

Natural Resources

Issues/Weaknesses/Liabilities	Opportunities/Strengths/Assets

Cultural Resources/Community Character

Issues/Weaknesses/Liabilities	Opportunities/Strengths/Assets

Intergovernmental Cooperation/Collaboration and Partnerships

Issues/Weaknesses/Liabilities	Opportunities/Strengths/Assets

Land Use, Zoning and Urban Design

Issues/Weaknesses/Liabilities	Opportunities/Strengths/Assets

Economic Development

Issues/Weaknesses/Liabilities	Opportunities/Strengths/Assets



MAY 2018 PUBLIC INVOLVEMENT MEETINGS SUMMARY

MSA facilitated three public involvement meetings to provide members of the community an opportunity to provide input on issues and opportunities facing the community as we begin the process to update the City's Comprehensive Plan. The three meetings were held:

- Monday May 14th, at Bird Elementary School.....22 people signed in.
- Thursday May 17th, at the Sunshine Place.....19 people signed in.
- Saturday May 19th, at City Hall.....31 people signed in.

Note that for each meeting the number of attendees was higher than the amount signed in as some individuals choose not to sign in or only one member of a couple or family signed in.

Each meeting included two public input activities, a visioning wall activity and a neighborhood-based issues and opportunities mapping activity. The following is a summary of the compiled results of each activity. Attached to this summary are copies of all public responses received at the three meetings.

Vision Wall Summary

Meeting participants were provided an opportunity to answer the following four questions:

1. What do you like best about Sun Prairie? 48 Total Responses.

Common words or themes that emerged include: the park system, library, school system, family friendly/sense of community, diversity of resources/amenities.

2. What do you like least about Sun Prairie? 63 Total Responses

Common words or themes that emerged include: growth of multi-family apartments; growing traffic congestion; lack of affordable housing; high taxes; lack of public transportation

3. What makes Sun Prairie unique? 26 Total Responses

The most frequently used words or themes that emerged include: small town feel yet close to larger city and country; growing community; existing festivals

4. *What are your big ideas and aspirations for our community? What would you change or improve?* 55 Total Responses

Common words or themes that emerged include: improve multi-modal transportation options both within the City and to Madison; more youth activities/community center, entertainment and dining options; the development of green space, parks, and trails; increased diversity

Neighborhood-Based Issues and Opportunities Mapping Activity

Meeting participants were provided an opportunity to identify locational-based issues and opportunities within six pre-defined neighborhoods by placing pre-numbered dots on maps of the city and describing issues and opportunities as they related to six pre-determined categories. The following is a brief summary of the number of comments received per neighborhood and per category. Maps displaying the location of comments, category of comment, and specific comment text are provide as an appendix to this report.

- A. *Bike/Pedestrian Improvements.*** Locations that you feel need a better connection or safety improvement for walking or biking (e.g., sidewalk, crosswalk, on-road bike lane, etc.)
- B. *Traffic Safety Concerns.*** Locations where you feel a current road is unsafe for motorists
- C. *Park Improvements.*** The one most improvement park improvement you would like to see
- D. *(Re)Development Sites.*** Existing sites or buildings you feel could be (re)developed over the next 10-20 years. Suggest a preferred use.
- E. *Preservation Sites.*** Existing uses, buildings or natural areas you feel should be preserved or left unchanged over the next 10-20 years.

Table Summary of Comments by Category by Neighborhood

Category	Northwest	West	Southwest	West Central	Central	East Central
A	10	5	7	5	19	5
B	17	14	2	9	20	10
C	5	33	0	9	5	4
D	4	7	2	11	7	5
E	1	3	0	1	4	5

What do you like best about Sun Prairie?

1	Retail and restaurants
2	Parks! Library (kids programs especially). Vibrant & growing.
3	Parks and play areas for children
4	Caring and involved community
5	Lots of parks & well kept public spaces
6	Love Sun Prairie as mix of old and new. Hope the plans for new, updated city continue.
7	Schools good overall. Police presence is good.
8	Parks are good. Snow removal is good.
9	Parks, schools.
10	The small town feel with the close proximity to Madison. School system.
11	I never lived in a city where the local enforcement was making an effort to reach out and make a positive change in someone's live. Also plenty of parks and with geometry designed into it.
12	I like the involvement of the residents. We have pride in our city & school system. We're concerned about all ages & stages of life.
13	People friendly
14	Everything we need is in town. Downtown. Neighborhoods w/ parks.
15	Small city atmosphere with local character
16	Access to basic services and shopping (don't have to go to the west side of Madison of Madison anymore). Commitment to diversity.
17	Small town fell. Events in Cannery Square (builds community). Farmers market - expand w/ a permanent venue space.
18	Quiet neighborhood. Friendly neighborhoods.
19	The people. Number of parks. Library. Schools.
20	Library. Prairie Health Club. Multiple parks. School system. Movie Theatre.
21	Library, parks, downtown.
22	Sense of community. Library. Parks.
23	Community oriented. School system. Good mix of businesses. Growth. Police/fire/EMS. Social services (Sunshine Place, Food Pantry, Colonial Club, Etc.)
24	Library. Cannery Square. Ability to bicycle from our house to the library and grocery store.
25	The school system, but needs improvements for children of color, especially African Americans.
26	When we can have meetings about our concerns.
27	Library. Walmart.
28	PAC. Family Video. Library. Grocery stores.
29	Library. Parks. Good schools - for now. Proximity to Madison. Utility routes.
30	Small town with a city view.
31	The resources that are in Sun Prairie
32	Everything is close.
33	Variety of things to do.
34	Good schools.
35	Growth while maintaining community feel. Public library. Great schools.
36	Music programs in schools. Arts programs. Sports programs.
37	Progressive redevelopment ideals.
38	Growing town investing in the future.
39	Becoming more diverse.
40	Cannery square. The Family Aquatic Center.
41	SP is a nice, safe community.
42	Food options (always could be more). Downtown atmosphere. Can't wait for the brewery access to Madison.
43	Great parks, wonderful library, lots of great municipal amenities. Small town feel with big city services.
44	Public Library. Parks. Public pool. PAC. Schools.
45	Its potential & community commitment.
46	It's family friendly: Great schools, great resources, neat opportunities (farmer's market, local BID activities, parks, etc.)
47	The sense of belonging that our residents share.
48	It has its own personality and identity. Feels like a community.

What do you like least about Sun Prairie?

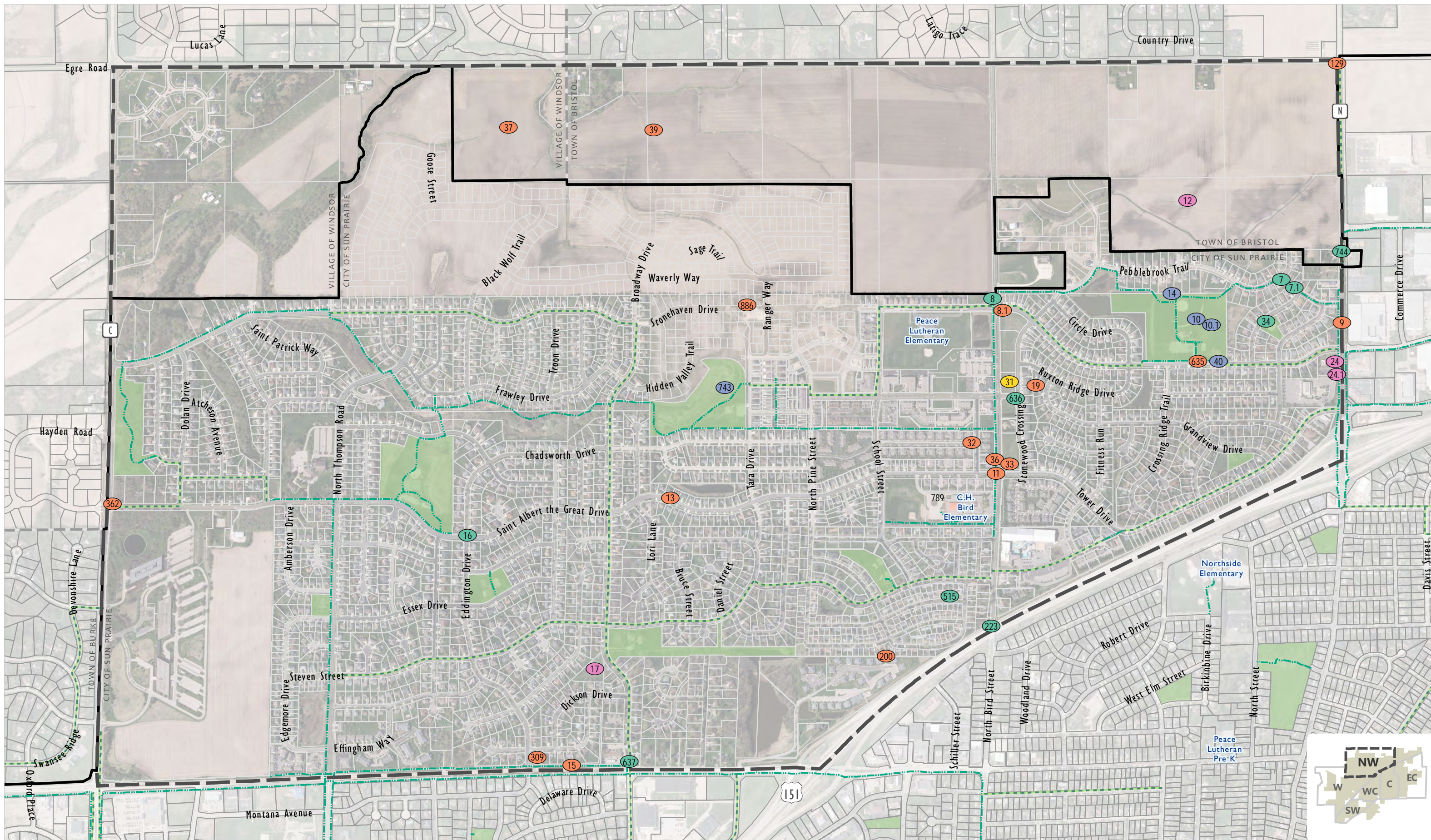
1	Traffic becoming a real concern - Hwy 151 Noise felt in residential areas (Smith's crossing)
2	Lack of multi-modal accommodations
3	The mayor is making too many decisions. Doesn't have sense for good growth
4	Not a lot of affordable homes for starting families. Taxes are too high. Not enough Blk. Businesses
5	Lack of public transportation connection to Madison. I'd love to take public transport from Sun Prairie to UW Hospital for work every day.
6	Need more ethnic restaurants. Thai, Indian, Mediterranean, Italian (not pizza)
7	High taxes. Too many apartment buildings. Services can't keep up with growth.
8	Not enough concern about the history of the area. We are the Groundhog capital of the country & have a corn fest celebration and have to ship in corn because we don't have any land to grow corn.
9	Highway noise
10	Workforce housing doesn't pay for schools & other taxes.
11	Growing too fast. Multi-Unit housing growth is too fast/much.
12	Property taxes too high
13	Sprawl and large developments that increase traffic w/o really accommodating bike/ped usage.
14	Lack of interesting entertainment/nightlife.
15	questionable traffic if you build by me; lots of walkers in area
16	Speed of growth
17	Taxes. Multi-unit housing. Municipal services don't match taxes paid.
18	Too much sudden building of homes & especially apartments. Loss of adequate planning for traffic patterns & schools
19	West side/Reiner Rd. traffic - not looking forward to Menards/East-Towne feeling traffic.
20	Lack of diversity in foods/restaurants
21	Shift to overloading multi-family
22	Rent is skyrocketing
23	No more luxury multi-units.
24	Auto races. Limits decent housing in that area.
25	Lack of public transit connection to Madison (East Towne)
26	Too much development, i.e. housing, not much green space anymore
27	Taxes. Lacks comprehensive plan for growth (which is why we are here). Still has not become a community for all. Downtown needs revitalization. Lack of public transportation
28	Not enough affordable housing.
29	Housing, consider middle income folks.
30	Need affordable housing for 55+ not just luxury apts. Or low income
31	There is not enough living spaces for low income families. No affordable housing for income. Job opportunities for African American.
32	Business opportunities for African Americans. African American culture display museum is not appreciated.
33	It is expensive to live in the city.
34	SP is growing way too fast. Need to slow it down.
35	Traffic becoming an issue due to multi-unit housing.
36	We don't have nothing to do.
37	Vandenburg Heights poor neighborhood, very unsafe.
38	More conservative alderpersons, fewer apartments
39	All the house really close together
40	Too much apartment housing resulting in increased transiency w/ negative impact on schools
41	Cookie-cutter "Pleasantville" housing
42	Lack of affordable housing and no public transportation
43	Double lane roundabouts are a bad idea
44	More affordable housing needed for retired people. Do we really need all these new luxury apartment/condo buildings?
45	Lack of public transportation options. A sidewalk "policy" that disregards public opinion. Worry of a sagging downtown/East side.
46	Too many apartments going up. Future apartments will not be kept up. The owners of the property don't live here and only what their [tenants] money. (Another person agreed)
47	Need more diversity in dining options. More social service info/support "City" meeting during more flex hours. More policing neighborhoods for safety.

48	Why do we wait till the snow stops to plow?
49	Traffic concerns - especially in the booming Prairie Lakes/Smith's Crossing area.
50	Traffic congestion
51	No public transportation
52	Lack of coherent sidewalk policy
53	The widening achievement gap
54	Too high of real estate taxes!!
55	Main street from 151 to old downtown is ugly, ugly, ugly
56	Cost of renting apartments
57	lack of commitment to <u>complete</u> networked pedestrian path - sidewalks/bike paths (off roadway)
58	Incomplete bike paths (Another person agreed)
59	Traffic concerns around Prairie Lakes
60	Lack of good paying manufacturing/high tech jobs
61	Too many apartment buildings changing the small feel of the city
62	We need less schools. Can't maintain our current schools without raising taxes.
63	Too much inviting of more people and building more apartments (too many)

What makes Sun Prairie unique?	
1	Sustained growth without sacrificing small city atmosphere.
2	Quick to get from city/downtown to country - best of both worlds.
3	Growth rate.
4	Cow festival. Need something else like a Wayfair, IKEA. Larger food market like Eau Claire has.
5	How Costco affects the local food pantry! (Sunshine)
6	The businesses & places to live (multi-apartment units) are growing.
7	Groundhog Day Festivities. Make event bigger, bring back Jimmy - have him help up so everyone can see, work w/ local animal welfare group for safe care of groundhog.
8	Historic Elements (museum, parks). Prairie Phoenix Academy given the size of the community.
9	Right now. Nothing.
10	When we all can work things out together.
11	The people.
12	Is that it has the potential to grow if are cultures, races, and ethnicity are working together.
13	Angell Park. Music program (school and community).
14	Sun Prairie Health Club. Move theatre.
15	It's diversity & commitment to community & growth.
16	People complain about the taxes, everything the city does - but that is what makes the city a great place to live. Parks, schools, library, community programs, the pool, etc. Continue to think long term & not just for those of us that are financially well off. Those community school programs, Boys & Girls Clubs, Sunshine Place are great resources. Public transit.
17	Small town feel w/ big city amenities.
18	Next to big city but small town flavor.
19	I love the small town feel of Main Street, but we can drive a short distance for all the "big city" stuff on the west side.
20	Quaint, small town near larger city.
21	Best of both worlds.
22	Growth and intense diversity.
23	The opportunities for growth while still maintaining a connection to Madison.
24	Great YMCA, Library, Parks, Schools (with Art, Music, and Sports)
25	Love the Media Center, the Star, and the Library.
26	We are suburban and not urban

What are your big ideas and aspirations for our community? What would you change or improve?	
1	Stop using TIF for everything. If we are so desirable, make them pay fair share.
2	Support the Boys and Girls Club or other nonprofit to get our young people engaged in the community to feel like they are a part of it and to help them keep it safe, clean, cared for.
3	Community Center (Colonial Club) is GREAT for seniors, but we need something more accessible for family entertainment that is low cost & high involvement .
4	Slow population growth: development on Grand Ave/ C.
5	Change: family style restaurant. Something unique like arboretum of unusual plants. Farmers market square area with parking like Eau Claire built in the center of the city.
6	Keep green space in all the planning - need trees and grass everywhere to feel connection to nature even in the city. A nature center would be a great addition too.
7	When building, use more "base model" approach to keep costs down. Schools, services, etc.
8	Talk to other communities the same size to see what they are doing right. I.e. Watertown just recently listed as best place to retire in WI.
9	A community center.
10	Youth sports complex for multiple sports and better tournament hosting. Better mark/sign/promote city bike loop.
11	As a Town of Sun Prairie resident and farmer, I support plans that limit/restrict annexing the Town's property.
12	Continue to promote new organization's events: bike races, etc. Continue to update downtown area.
13	The City of Sun Prairie is good on the quantity of "City" but is light on the quantity of prairie. Can we increase to w/ realistic, definable, measureable goals?
14	Growth so that all residents have access to affordable housing and efficient public transportation.
15	Improve transportation system - whether adding busses or trolleys and tie all together across entire city and to East Towne and east side of city
16	If there is a way to draw in more restaurants (non-chain) that would be great. Continue to grow bike path & signage & ways to promote parks, bike paths, etc.
17	Transportation that connects with Madison more easily.
18	Better public transportation to downtown Madison.
19	Government resources for elderly and families. Example: Social Security Offices.
20	A teen space.
21	Working things out together.
22	Revitalize downtown. Better stores. Need unique ice cream shop.
23	Transportation for youth, i.e. bus
24	Will Grand Ave be able to handle all the traffic with all the new building being built there?
25	More community involvement from different races, income class, business, and politicians to make sure everyone is being represented.
26	To become a diverse city with small business growth as well as large.
27	Would like to see a Longhorn Steakhouse built. Ate there on Mother's Day. Best steak I've had in a long time.
28	Diversity business opportunities. All citizens can become homeowner regardless of Race, Color, Ethnicity. Better jobs for College graduates or High School graduates.
29	Boys and Girls Club for underprivileged children.
30	Fun zone.
31	Lazer Tag
32	A 30-40 acre green space w/ athletic fields for tournaments/events.
33	Need bus services, transportations to City of Madison
34	Fix fountain on Cannery Square
35	Improve the skate park.
36	More affordable housing for 55+ & middle income smaller units!
37	More affordable housing for middle income. More speedbumps.
38	Finding public transportation solutions. Making commenting to Madison & vice versa easier. Ensuring focus on the west side isn't a detriment to the older areas of the city.
39	Great community radio/TV. Unique blend of growth & small community. Develop the east side to balance the city.
40	To have public transportation, more tourist attractions, more strict traffic rules. (Isabella, S-GS Creekside)
41	Sustainability: environmental, financial, developmental. Keep long term planning at the forefront.
42	I think the plane for growing and development is out-pacing the infrastructure and transportation.
43	Completed sidewalk network - both sides every street. Could be sidewalk/bike path combined paths.

	1. Lack of a "Central" Activity Center for all school age children similar to YMCA, Boys & Girls , etc. clubs <u>FREE</u> participation open from 8am-9pm Sun-Thurs & Holidays, Fri & Sat close at 10pm. 2. Repair/renovate "old" areas vs building new apartments and/or business constructions. 3. More Free adult activities to incl. dancing "halls" & more like Colonial Club activities & more flexible hours. 4. Allow "Guizmo" to remain within Main St. area. 5. Brighter lights at night. 6. More "handicap" support.
44	
45	Need better looking Main St. Need restaurants & shopping on East Side.
46	Needs more East side development.
47	Small parks required in every development.
48	Venue for Teenagers.
49	High tech industrial park with good paying jobs.
50	Transportation to Downtown Madison. More unique retail.
51	Make our schools better - better wages for teachers - continue support of arts. Keep class sizes at or below target.
52	Continue to develop with unique retail and commercial offerings.
53	Public transportation to Madison. Bike lanes in central district.
54	Public transportation: shuttles/busses.
55	Please continue to make Sun Prairie more bicycle <u>Friendly SAFE!</u>



NORTHWEST



- | | | | | |
|----------------------------|-----------------------|---------------------------------|---------------------------|--------------------------------------|
| Neighborhood Planning Area | Park | Forum Comment | C: Park Improvements | F: Unknown or Unspecified Categories |
| Sun Prairie | On-street Bike Trail | A: Bike/Pedestrian Improvements | D: (Re) Development Sites | |
| Other Municipality | Off-street Bike Trail | B: Traffic Safety Concerns | E: Preservation Sites | |

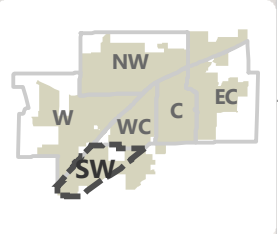
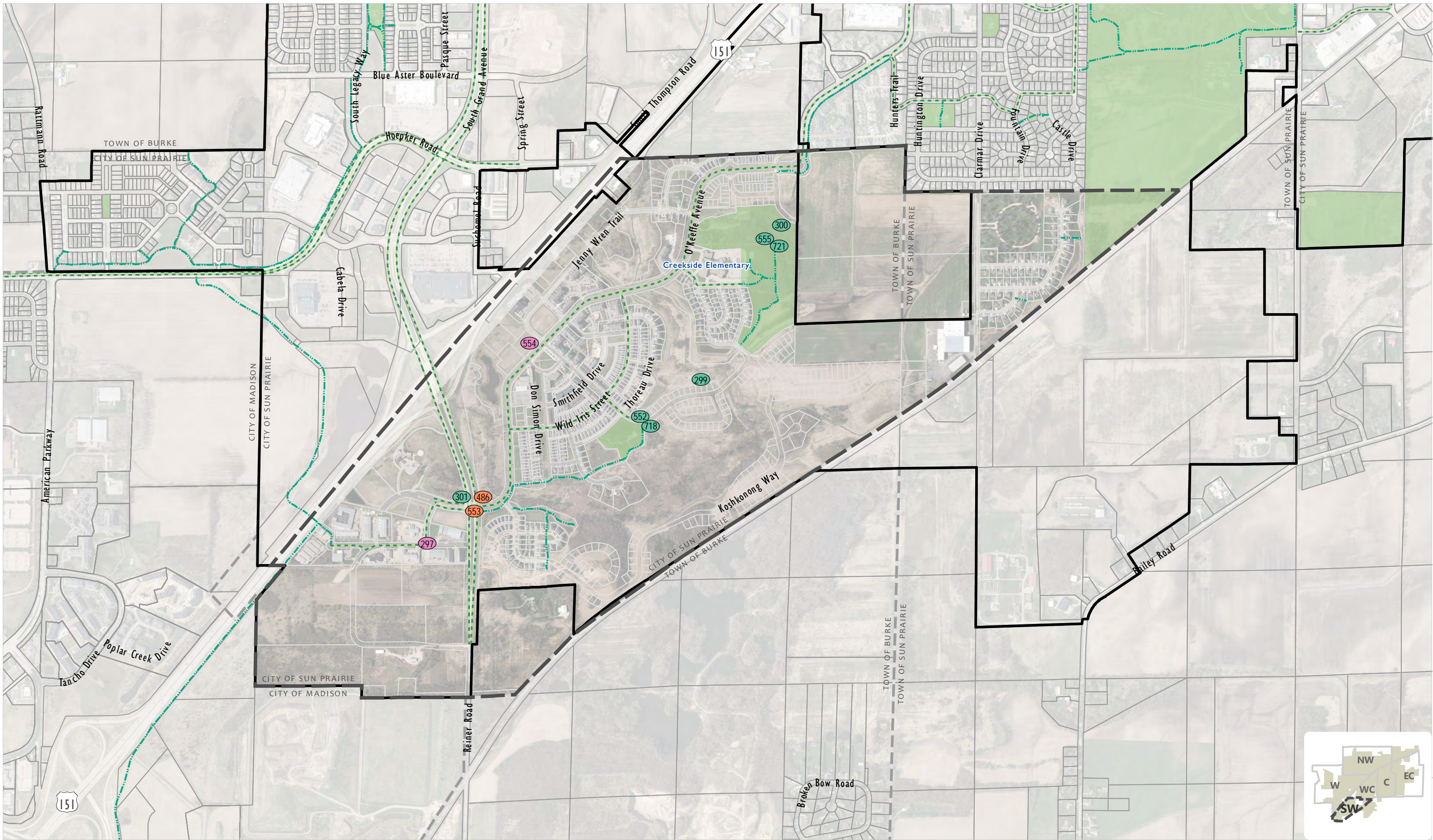
Public Hearing Comments
May 14th, 17th, and 19th 2018

City of Sun Prairie Comprehensive Plan

Northwest

Dot #	Category	Comment
7	A	Our trail is not connected to the rest & winter maintenance is a must since maintenance of roads are poor at best in winter
7.1	A	Lack of sidewalk connecting neighborhood to CTH N. Also a disconnect for trail that runs along N and through park.
8	A	Trail Crossing is not well signed - should be moved to intersection. Also speeding in general on Bird is bad. Roundabout would be good entry treatment to slow vehicles
8.1	B	Trail Crossing is not well signed - should be moved to intersection. Also speeding in general on Bird is bad. Roundabout would be good entry treatment to slow vehicles
9	B	Speeding in general on CTH N. Would be good to reconstruct as a road diet.
10	C	You installed soccer fields, but no additional parking and removed basketball courts used by many in area and have not replaced
10.1	C	Do not eliminate Baseball Field - Gets heavy usage in Spring/Summer. Would rather see space for multiple uses vs. heavy soccer - I.e. Basketball, splash pad! Also Baseball field is not a dog park, but gets used that way - please enforce/sign better
11	B	Roundabout!
12	D	What is plan & timing for this development? Hopefully single family residential
13	B	Blind corner for some driveways on this curve. Traffic speeds up quickly after stop sign @ Broadway and doesn't slow until nearing Bird School
14	C	Drain out ditch is overdue for dig/clean for better drainage of pond, which gets high in high rains. Ditch in park area mostly. Plugged up.
15	B	Continue right lane from Broadway to Eddington. Traffic is forced to merge to make right to Eddington
16	A	Continue trail to Eddington
17	D	Upgrade basin for better function and treatment, make storage
19	B	If they build across from Stonewood worried still about traffic & people getting hit by a vehicle
24	D	Sunny Day Daycare - could use a restaurant on the Business Park side of town
24.1	D	Redevelopment
31	E	Keep undeveloped or duplexes built
32	B	Poor clearing of snow
33	B	Strong concern with traffic at this intersection with school, buses, walkers, and drop-off/pick-up hours! Especially with high increase of apartment building.
34	A	Need sidewalks along rest of Pebblebrook Trail thru Boulder Way and Terrace Chase for walking/biking!
36	B	busy street at corner. Care needed for students
37	B	My concern relates to traffic increases caused by Token Springs School. I would like to see Thompson and Broadway connected to Egge Rd. We live on the corner of Frawley and Thompson, and have neighbors with similar concerns.
39	B	My concern relates to traffic increases caused by Token Springs School. I would like to see Thompson and Broadway connected to Egge Rd. We live on the corner of Frawley and Thompson, and have neighbors with similar concerns.
40	C	Basketball and tennis court would be great!! :)
129	B	Expand N to four lanes to Highway V
200	B	Need connection to Vandenburg from Lois Drive. "Pagoda Park" - Emergency access & alternative access for construction
223	A	See # 42 above - prevents bikers from North of 151 from utilizing Main St. businesses
309	B	Right turn into Eddington is hard, need to extend lane

362	B	Too much growth causing traffic issues - cars not following speed limits, not knowing how to use roundabout, long lines at stop lights, difficulty getting around streets with no lights.
515	A	Better Sidewalks. Speedbumps
635	B	Speed controls on Stonehaven Dr
636	A	Crosswalk @ Liberty and Bird
637	A	Bike/ped improvements on Broadway into the neighborhood - bike path connection
743	C	Shelter & water for park. Year-round snow removal on all off-street paths.
744	A	Continue off-street multi-use path. Add on-street bike lane/bike route through Pebblebrook trail & sidewalks to all neighborhoods!
789		Sticker but no comment
886	B	Approve of Stone Haven connection



SOUTHWEST



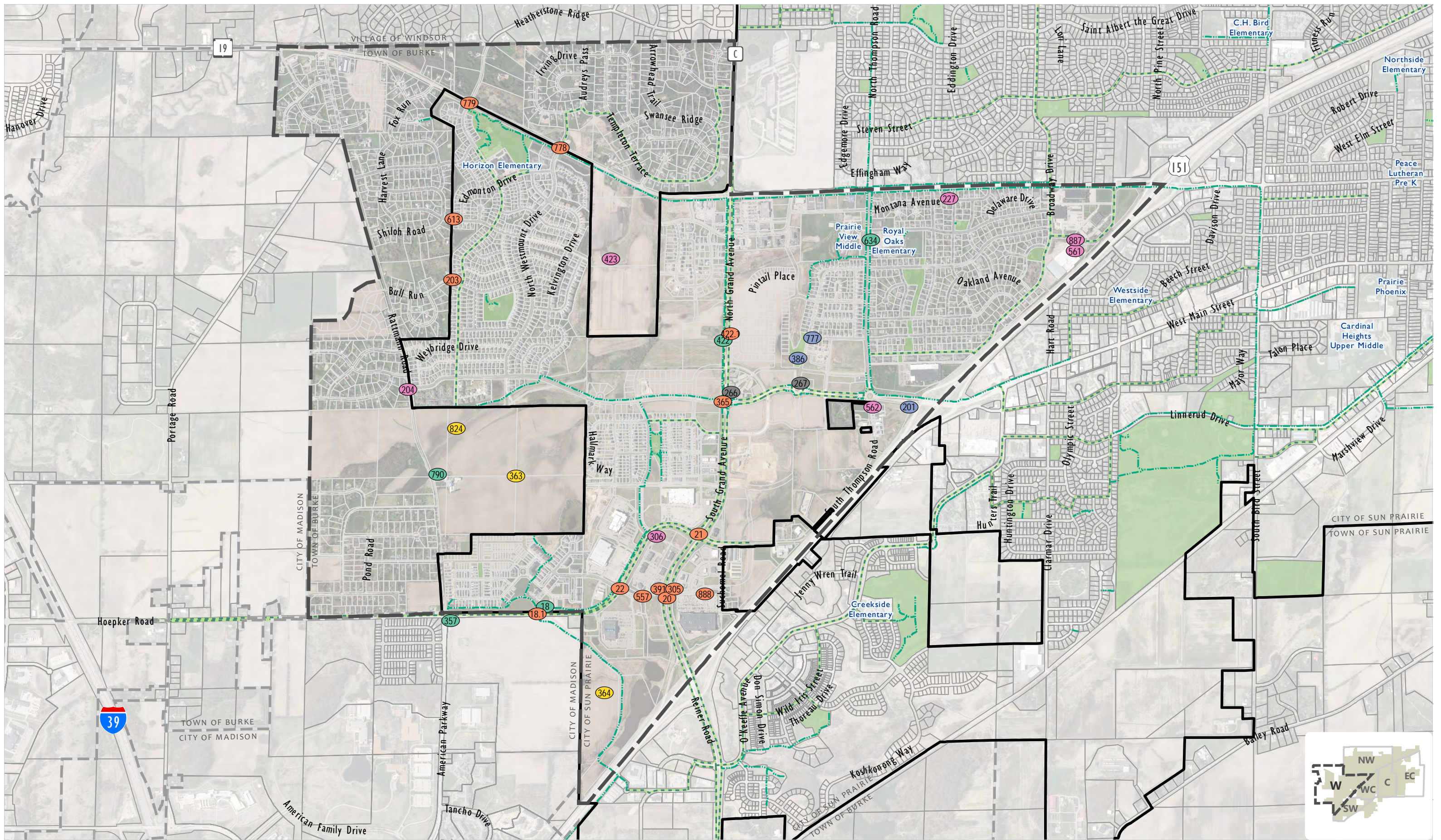
- | | | | | |
|----------------------------|-----------------------|---------------------------------|---------------------------|--------------------------------------|
| Neighborhood Planning Area | Park | Forum Comment | C: Park Improvements | F: Unknown or Unspecified Categories |
| Sun Prairie | On-street Bike Trail | A: Bike/Pedestrian Improvements | D: (Re) Development Sites | |
| Other Municipality | Off-street Bike Trail | B: Traffic Safety Concerns | E: Preservation Sites | |

Public Hearing Comments
May 14th, 17th, and 19th 2018

City of Sun Prairie Comprehensive Plan

Southwest

Dot #	Category	Comment
297	D	Need to redevelop this area and relocate these businesses
299	A	Trail connection needed
300	A	Trail connection needed
301	A	Bike crossing @ O'Keeffe & Reiner is dicey
486	B	I think a traffic circle is need badly at this intersection - eliminates the need for a traffic signal (that's not needed all day) as slows traffic dramatically. The bike path crossing, traffic with kids, etc. Yikes!
552	A	Lets complete this bike path.
553	B	Consider traffic light. Very unsafe during rush hour
554	D	Restaurant, convenience store would be appropriate
555	A	Continue off-street bike trail to link up with trail on O'Keeffe Ave.
718	A	There are bike paths to nowhere (or that end abruptly) all over Smith's crossing. There are lots of walkers and bikers who would appreciate connecting them.
721	A	There are bike paths to nowhere (or that end abruptly) all over Smith's crossing. There are lots of walkers and bikers who would appreciate connecting them.

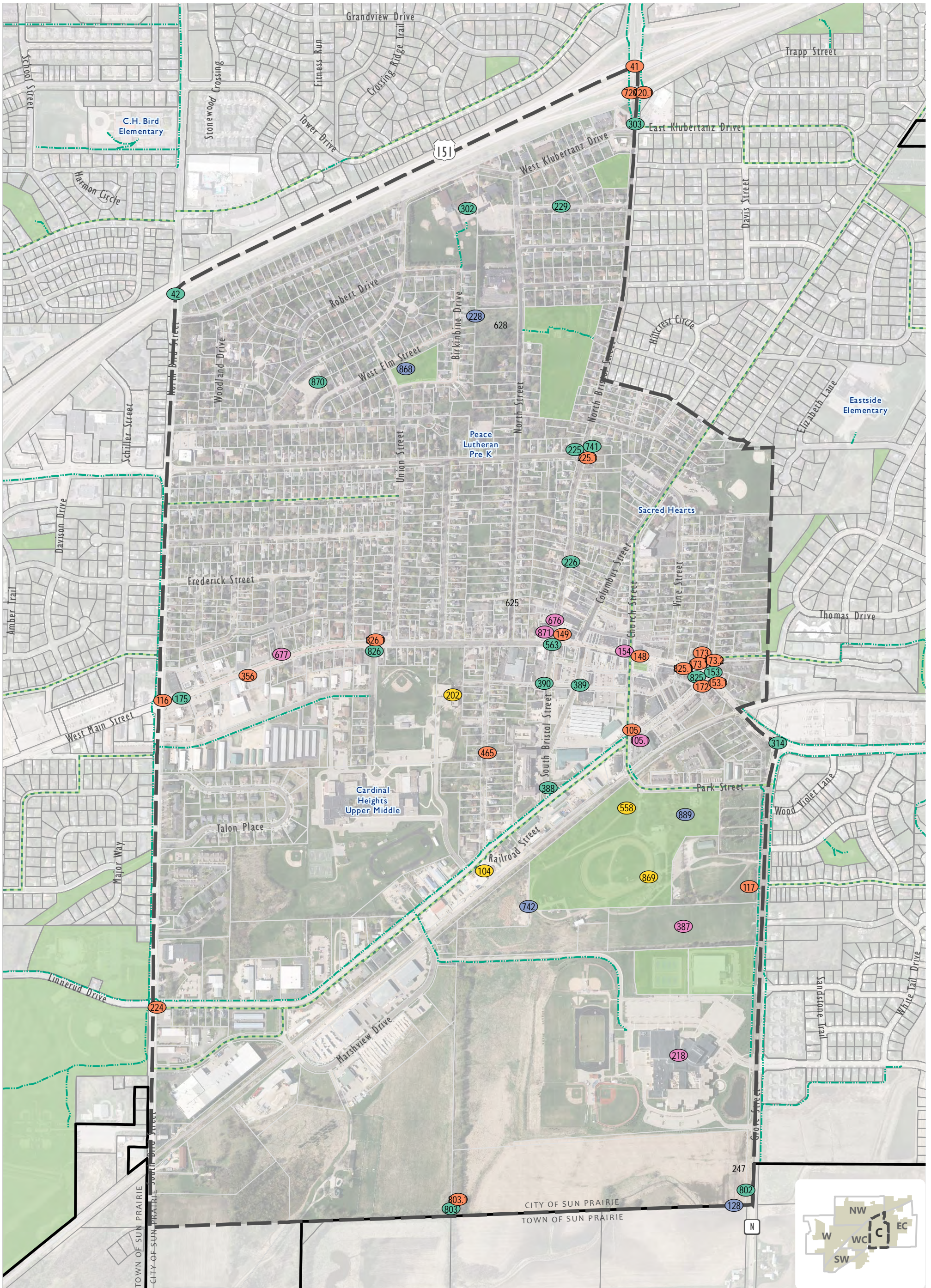


- | | | | | |
|----------------------------|-----------------------|---------------------------------|---------------------------|--------------------------------------|
| Neighborhood Planning Area | Park | Forum Comment | C: Park Improvements | F: Unknown or Unspecified Categories |
| Sun Prairie | On-street Bike Trail | A: Bike/Pedestrian Improvements | D: (Re) Development Sites | |
| Other Municipality | Off-street Bike Trail | B: Traffic Safety Concerns | E: Preservation Sites | |

West

Dot #	Category	Comment
18	A	Trail does not connect here. It is a key missing link
18.1	B	Connect trail on Hoepker to trail that goes to Madison. Bikes need to leave path, cross without protection to other path
20	B	Need lights to be time with a few additional seconds to avoid cause rushing to sneak through. And/or less-confusing lights!
21	B	Need dedicated right turn lane from South-Bound South Grande Ave to Hoepker Rd.
22	B	Need dedicated right turn lane from Southeast-bound Hoepker Rd to Triumph Dr. (Costco)
201	C	Find a way to use detention ponds for either passive recreation (Picnic Tables & walking paths) or active recreation (Paddle Boat & Kayak Rentals)
203	B	Remove all roadblocks between town of Burke roads & city streets to improve emergency vehicle access! Should have been done years ago!!
204	D	Purchase site for possible west branch library
227	D	Need more affordable, low income, mix communities so schools can have more diversity
266	F	Transportation
267	F	Transportation - Local for residents to get around to stores
305	B	This intersection is too large and the traffic lights need to have longer intervals. People going through on yellow aren't through the intersection until the other light has been green for 2-3 seconds
306	D	Put a chipotle here
357	A	Off-street bike lanes to connect S.P. and Madison
363	E	No land really left to preserve on West side. Need more park area, open space conservancy
364	E	No land really left to preserve on West side. Need more park area, open space conservancy
365	B	Too much growth causing traffic issues - cars not following speed limits, not knowing how to use roundabout, long lines at stop lights
386	C	Develop park in city owned land
391	B	Prairie Lakes & grand has major traffic issues, especially with the turn lanes. There seems to be a lot of confusion with the two right turn lanes off Prairie Lakes onto southbound Grand.
422	A	hope to see improvements for bike & walking safety near new school site. And good traffic controls during peak traffic hours
422.1	B	hope to see improvements for bike & walking safety near new school site. And good traffic controls during peak traffic hours
423	D	Concern about traffic flow Rd. New/potential has at this location. Legacy way needs to go thru to this site, Don't funnel this traffic to Ironwood
557	B	Nightmare trying to use this road in mornings, afternoon, or evening.
561	D	Mixed-use: commercial/residential
562	D	Tired looking buildings - either fix existing street, put smaller buildings, or just make the area green space to compliment the soon to be built storm water pond
613	B	Eventually, connect 3 streets between Sun Prairie and Burke
634	A	Improvement of existing bike/pedestrian path
777	C	West Prairie Village desperately needs a park. The continued growth of the neighborhood w/ Phase II will further exacerbate the need. Acquisition of land should be done
778	B	Intersections are very unsafe without protected left turn lanes. Vehicles pass on the shoulder and there is constantly a potential for a bad accidents

- | | | |
|-----|---|--|
| 779 | B | Intersections are very unsafe without protected left turn lanes. Vehicles pass on the shoulder and there is constantly a potential for a bad accidents |
| 790 | A | Add a bike/walking path to quickly connect to Am Fam & other places south of neighborhood. |
| 824 | E | Keep agricultural/natural as long as possible. Some type of conservancy in this area would be appropriate. |
| 887 | D | Would like the city to attract tech/prof development to Communications Dr. site |
| 888 | B | traffic signal to aid with woodman's access |



CENTRAL



**Public Hearing Comments
May 14th, 17th, and 19th 2018**

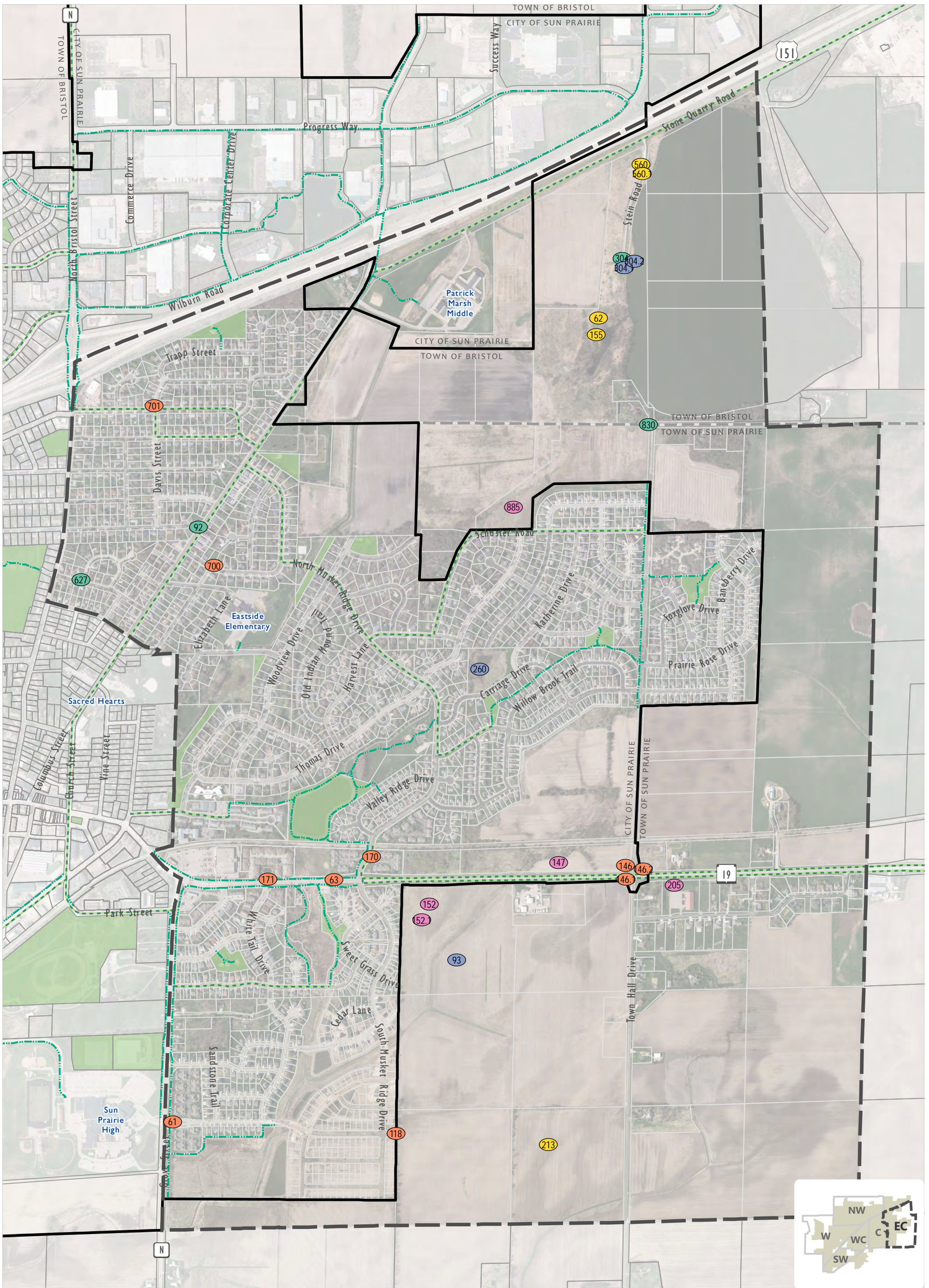
City of Sun Prairie Comprehensive Plan

- | | | | | |
|----------------------------|-----------------------|---------------------------------|---------------------------|--------------------------------------|
| Neighborhood Planning Area | Park | Forum Comment | C: Park Improvements | F: Unknown or Unspecified Categories |
| Sun Prairie | On-street Bike Trail | A: Bike/Pedestrian Improvements | D: (Re) Development Sites | |
| Other Municipality | Off-street Bike Trail | B: Traffic Safety Concerns | E: Preservation Sites | |

Central

Dot #	Category	Comment
41	B	Stop & go lights at intersection
42	A	Raised sidewalk o unmarked bike lanes - not safe to bike w/children on trailers
104	E	Preserve the railroad corridor - that's a unique feature of the city
105	B	Roundabout? Mini-roundabout?
105.1	D	Can we install a multi-modal/local alternative transportation that dovetails with the freight rail to more population between Verona/MSN/ Sun Pr.?
116	B	Concerned that roundabout & park will change the city as dramatically as the large apt. bldgs. they are plan & have built in the area.
117	B	We need to create another public street connection between Linnerud Dr and Grove St to relieve the traffic volume at peak times in the down town.
128	C	Secure acreage for Sun Prairie Botanical Gardens
148	B	There is a lot of Traffic on Main St. and where do locals and tourists park to enjoy downtown shopping?
149	B	Semi trucks have problems turning onto Bristol (North). This traffic needs to be addressed.
153	A	Cars too fast. Not yielding for walkers/biking
153.1	B	Traffic intersection need to be addressed. Especially for turning south from Main St. from the East
154	D	Keep Main St. to small unique businesses. No big apartments
172	B	Left turn only into neighborhood to repaint yearly. Lots of people go around in Left Lande downtown. Also hard/impossible to turn left in morning from 7:45-830. Stoplight/stop sign?
173	B	Poor sight distance, but limited alternative to access Carriage Hills
173.1	B	Terrible intersection - as near bottom of hill, busy downtown and homes, businesses, streets that are often turned onto off of main street
173.2	B	Left hand turns are difficult here from 7am-7pm
175	A	Would like to feel safe biking w/ family across town
202	E	Purchase Prairie Phoenix from SP Area School District * Move Historical Museum there. Retain current museum for use as Georgia O'Keeffe Gallery. SPASD should rent space or build new space for P.P.A.
218	D	Do not build or add on to high school taxpayers have paid enough for the school system
224	B	Lane configuration is funny - would be a good single lane roundabout
225	A	Challenging intersection - especially for non-locals
225.1	B	Challenging intersection - especially for non-locals
226	A	Bike routes to downtown needed... and in downtown
228	C	Throughout Sun Prairie there are no Public facilities to host indoor programming such as afterschool programs, winter sports, etc.
229	A	North enough bike paths. Sidewalks flood when rain.
247		Sticker but no comment
302	A	Connect these bike trails; prefer off-street trails. Could also extend to Wetmore Park. Off-street trails are much safer.
303	A	Connect these bike trails; prefer off-street trails. Could also extend to Wetmore Park. Off-street trails are much safer.
314	A	Suggestions: No right on red even with talking traffic lights cars will run you over when walk sign is on
356	B	Too much high density housing in one block area. Pedestrian, Bicycle, and Car traffic will increase dramatically and be very unsafe. Main street will NOT be able to handle it, making people avoid the area or use alternate routes. Also it will be unsafe fo

387	D	Potential for planning multiple uses both during events and off time use (vs. grass area). Put development on Grove St.
388	A	Very wide crosswalk (not marked well) Potential for re-working intersection
389	A	Sidewalk ramps needed in all directions
390	A	Sidewalk ramps needed in all directions
465	B	High school kids speeding down street. Consider traffic calming measures
558	E	Enjoy having a large activity venue so close to downtown along w/ the extended open/park space
563	A	better pedestrian access for the entire Bristol Street Intersection
625		Sticker but no comment
628		Sticker but no comment
676	D	Favor revised redevelopment proposed by David Bahe
677	D	Favor proposed redevelopment of Hanley property as proposed as long as "mixed use" is truly that with retail/commercial on first floor
720	B	Could use light on N/151 interchange
720.1	B	When 151 was resurfaced, I was hoping for exit ramp stop lights. Stop signs did not go to lights. These are difficult left turns onto Bristol
741	A	Lighted crosswalk, better signage for motorists to yield. Entrance stopping @ right turn.
742	C	Create single-track trails for cycling & walking with connection to Sheehan Park (off road trail)
802	A	Bike /running path :)
803	A	Bike path as well from Bailey /Bird street to 802
803.1	B	Bad intersection getting busier - cars pull out fast
825	A	Traffic control/Pedestrian Safety @ Dewey/Main - Bring back the crosswalk! Please consider pedestrian safety signals w/ flashing lights (Monroe St in Madison and Atwood). Traffic comes through this corridor so fast - having a signal w/ flashing lights to
825.1	B	Traffic control/Pedestrian Safety @ Dewey/Main - Bring back the crosswalk! Please consider pedestrian safety signals w/ flashing lights (Monroe St in Madison and Atwood). Traffic comes through this corridor so fast - having a signal w/ flashing lights to
826	A	Better pedestrian crossing visibility
826.1	B	Better pedestrian crossing visibility
868	C	Keep tall trees - replace chips w/ rubber. Update or remove sandbox
869	E	maintain site
870	A	No sidewalk through church trees or that side of street
871	D	No new apartments here
889	C	Restroom/hand wash facilities near dream park. Accessible year-round



EAST CENTRAL



Public Hearing Comments
May 14th, 17th, and 19th 2018

City of Sun Prairie Comprehensive Plan

- | | | | | |
|----------------------------|-----------------------|---------------------------------|---------------------------|--------------------------------------|
| Neighborhood Planning Area | Park | Forum Comment | C: Park Improvements | F: Unknown or Unspecified Categories |
| Sun Prairie | On-street Bike Trail | A: Bike/Pedestrian Improvements | D: (Re) Development Sites | |
| Other Municipality | Off-street Bike Trail | B: Traffic Safety Concerns | E: Preservation Sites | |

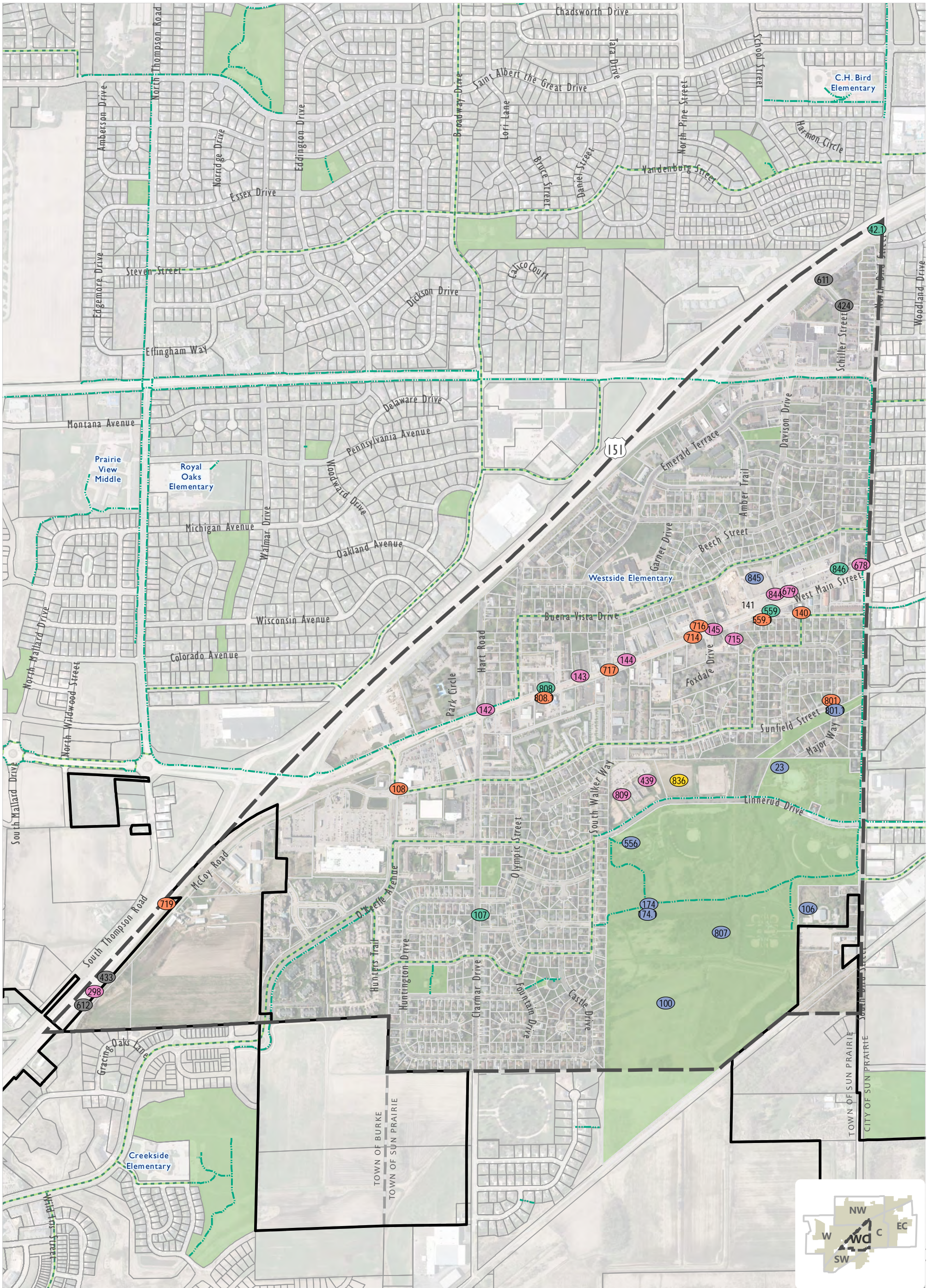
East Central

Dot #	Category	Comment
61	B	High school traffic & left hand turns for parking g in the neighborhood are making this a dangerous intersection in the morning
62	E	Great natural area to preserve and/or expand
63	B	Cars traveling west on 19 into Sun Prairie and also cars traveling out of Sun Prairie going east very often increase speed to 45-55 mph when still in the 25-35 mph zone.
92	A	Bike lanes on Columbus?
93	C	Is there space for a multipurpose youth sports facility here. Would be close to downtown!
118	B	We need to create a relatively straight arterial east-west street on the far east side of the city to provide an alternative to STH 19.
122	A	Would love a bike path along N all way to McCarthy Park! It would connect the city to rural area/park.
146	B	Traffic concerns; at certain times of the day it is very difficult to get across Town Hall crossing Hwy 19
146.1	B	Something needs to help with busy traffic certain times of day
146.2	B	Traffic is getting really bad at this intersection. Needs a stop light (4way)
147	D	This could be a good place for light industrial or commercial businesses, in front (south) of railroad tracks.
152	D	19 east of Pick n Save - Family Restaurants - Fit the style of downtown traditional
152.1	D	Would like to keep the Eastside of town free of Big Box - retail -
155	E	Enjoy this a place to enjoy nature. Appreciate the conservancy working to down what needs to be done in S.P.
170	B	Gated RR crossing. Currently none like downtown. Provide stop sign? Cut back weeds & hill to improve visibility?
171	B	Very unsafe part of 19 - there should be a crosswalk from Whitetail Drive across 19 to other side walk in front of East Bay Condos
205	D	Purchase site for possible west branch library
213	E	I would like to see all of this existing farmland converted into preservation site or prairie reserve. The City of Sun Prairie is good on city but light on prairie :)
260	C	This pond has been labeled as a "runoff" or dry pond but It has always had standing water since 2009, and longer. Concern #1 is mosquitoes. Without using pesticides, a pump to keep the water moving has to happen. #2 is to add to the area to make it more
304	A	Bike paths @ Patrick Marsh Pond. Great if extended around whole pond; and/or connect to bike trails
304.1	C	Paddle sports (Kayak/Canoe) Access? We have limited water features to take advantage of!
304.2	C	Bike paths @ Patrick Marsh Pond. Great if extended around whole pond; and/or connect to bike trails
560	E	Great recreation place - wish there was a bit more to the area
560.1	E	The trails at Patrick marsh are wonderful. This is a wonderful natural area in the city.
627	A	Speed bumps on E. Elm Street
700	B	Clara St needs a look at traffic calming devices
701	B	Better enforcement of stop signs at Klubertanz & Davis
830	A	Multi-use path to create loop around city or provide safe routes to school & parks

885

D

Like the fact that the area is purely residential. No easy access to neighborhood. Quiet & family friendly. Do not want additional growth. Keep area single family homes - no apartments



WEST CENTRAL



**Public Hearing Comments
May 14th, 17th, and 19th 2018**

City of Sun Prairie Comprehensive Plan

- | | | | | |
|----------------------------|-----------------------|---------------------------------|---------------------------|--------------------------------------|
| Neighborhood Planning Area | Park | Forum Comment | C: Park Improvements | F: Unknown or Unspecified Categories |
| Sun Prairie | On-street Bike Trail | A: Bike/Pedestrian Improvements | D: (Re) Development Sites | |
| Other Municipality | Off-street Bike Trail | B: Traffic Safety Concerns | E: Preservation Sites | |

West Central

Dot #	Category	Comment
23	C	Remodel/expand F.A.C. to include a year-round indoor/competitive/8-lane pool w/ spectator seating.
42.1	A	Would be great to have better Ped/Bike accommodations on Bird St & over Bridge
100	C	More way to maintain quality of this wonderful park, back to littering and anti-wildlife effect capable
106	C	improve the skate park, needs more ramps and obstacles
107	A	lack of sidewalk on east side of Clarmar
108	B	Needs lights?
140	B	Traffic on Lothe St goes too fast - close Lothe at Main St.
141		Sticker but no comment
142	D	Our main street area from 151 to Old Downtown area looks un-unified and unattractive
143	D	Our main street area from 151 to Old Downtown area looks un-unified and unattractive
144	D	Our main street area from 151 to Old Downtown area looks un-unified and unattractive
145	D	Our main street area from 151 to Old Downtown area looks un-unified and unattractive
174	C	Would like to see lots of things remain here, park & natural areas. Something like a splash pad would be a nice addition. (On other sites in City)
174.1	C	Potential for improved/additional sports fields. This springs weather has shown where we are lacking in both quantity and drainage
298	D	Consider a sound/noise barrier along the highway. Some houses are very close
424	F	More garbage/recycling systems in general to prevent littering and 'slumming' of nice areas.
433	F	We live at 1138 Gracing Oaks Ln, noise + visuals of traffic from HWY 161 is becoming a real issue. 70 mph speeds in combination w/ increased traffic flow is a real concern for us & our neighbors on Gracing Oaks & O'Keeffe in Smith's Crossing. Please consi
439	D	The Library and Media Center are gems of our community that are outgrowing their existing spaces. I w would love to see more space without diluting quality - perhaps 2 libraries?
556	C	Splash pad
559	A	Odd street configuration along w/ increased traffic for the retail and residential in the area. Need to have a safer pedestrian crossing in this area.
559.1	B	Odd street configuration along w/ increased traffic for the retail and residential in the area. Need to have a safer pedestrian crossing in this area.
611	F	Needs love alongside 151
612	F	We live at 1138 Gracing Oaks Ln, noise + visuals of traffic from HWY 161 is becoming a real issue. 70 mph speeds in combination w/ increased traffic flow is a real concern for us & our neighbors on Gracing Oaks & O'Keeffe in Smith's Crossing. Please consi
678	D	Favor redevelopment of 4 corners (Bird & Main) but not with intense residential (apartments) either completely retail/commercial or mixed use - should consider city financial participation
679	D	Favor redevelopment of Main St. shopping center - currently unattractive, outdated - favor combined mixed use concept

- 714 B in winter is there a way to remove snow adjacent to curbs downtown area - (maybe in middle of night) so parking on Main street in Downtown area next to curb is easier
- 715 D Should not be more apartments! Too much concentration of people and traffic.
- 716 B Traffic speed is too great on Main St. Definitely does not encourage walking.
- 717 B Traffic speed is too great on Main St. Cars go through on red frequently presenting danger to children & walkers
- 719 B Another access point to the other side of 151 would be great at this area. Only having 2 ways in/out of Smith's Crossing is limiting.
- 801 B Traffic speeding and stop sign violations still a concern
- 801.1 C Pheasant Run Park needs to have more equipment.
- 807 C Dedicated, permanent single-track off-road trails and snow removal on multi-use path year-round.
- 808 A Near the Culvers is a horrible pedestrian crossing - it is near impossible to see pedestrians from car & scary to cross on foot. A flashing light to alert of pedestrians & to slow traffic would be helpful for all - Anywhere in that area between O'Keeffe &
- 808.1 B Near the Culvers is a horrible pedestrian crossing - it is near impossible to see pedestrians from car & scary to cross on foot. A flashing light to alert of pedestrians & to slow traffic would be helpful for all - Anywhere in that area between O'Keeffe &
- 809 D Expand the Library! It is a jewel in this city
- 836 E Preserve the natural area surrounding the library/Sheehan Park
- 844 D The area is all cement and buildings need renovating and need to look more inviting
- 845 C Needs green space - park. Paths within walking distance are not east to get to . People, dogs, and child friendly
- 846 A Safe, well lit, green walking paths to access downtown

Unknown

Dot #	Category	Comment
999	A	Please keep pedestrian & bike safety in mind - more bike lanes and better pedestrian crossings
999.1	B	Intersections are very unsafe without protected left turn lanes. Vehicles pass on the shoulder and there is constantly a potential for a bad accidents. This is for all intersections west of Grand along Hwy 19
999.2	C	Outdoor band shell/concert venue with seating
999.3	C	Splash pad
999.4	D	Historic downtown - please keep developments in scale with existing historic downtown. I like the idea of a new apartment on Bristol near main if it isn't larger in scale than the existing buildings and is similar in style
999.5	D	With large development, green space!
999.6	D	I'll be here for another 60 years. I want all of this development to have an eye to the <u>long</u> term. Sustainability - not having poorly built eye-sores.
999.7	D	Please consider more mixed-use development



Appendix XX

Community Survey Results

Appendix X Contents

Community Survey Results

This section summarizes the City of Sun Prairie Community Survey Results which were collected from May 3, 2018 - June 10, 2018. The survey was hosted online on Survey Monkey, and hard copies in English, Spanish and Hmong were available at City Hall and Public Library. Information regarding the availability of survey was provided via post card, press releases, local community/organization emails, and social media posts (i.e., Facebook, Twitter, NextDoor). In total, 2,045 individuals responded to the survey.

The survey represents a diverse group demographically, though certain groups were under- or over-represented. Generally younger members of the community were under-represented and older members were over-represented.

Some questions were filtered based on neighborhood area (see Q16) and/or by current home ownership; otherwise, graphs and tables are summarizing the entire community response.

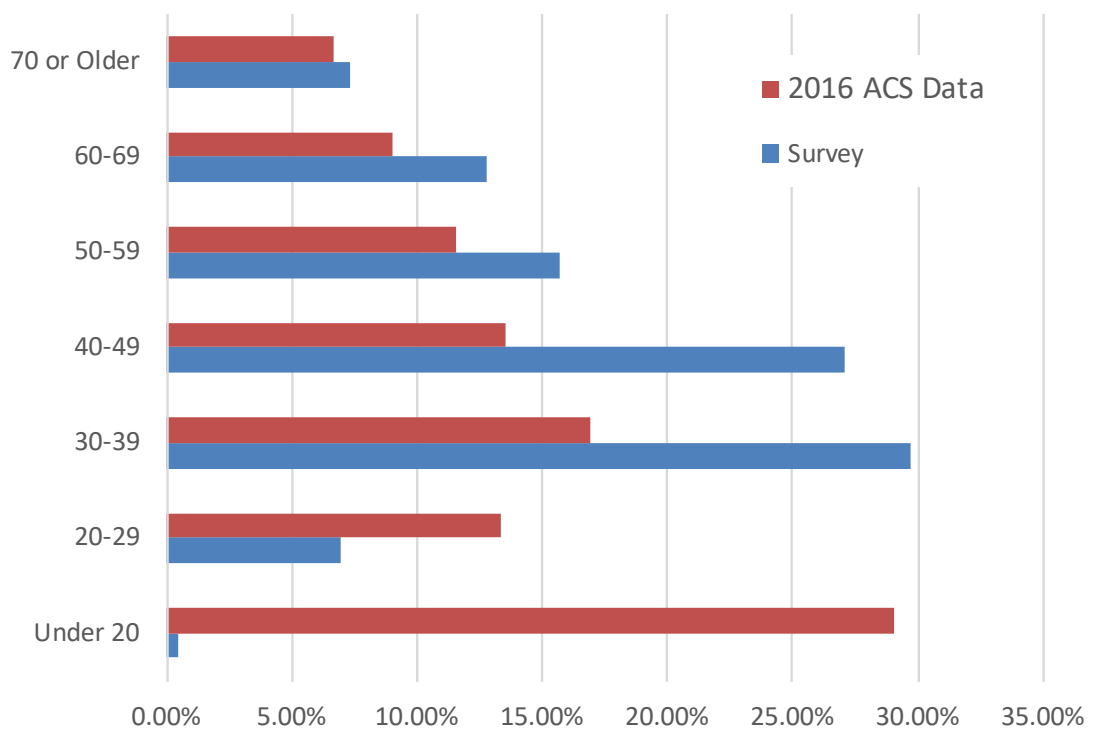
R Renters are identified in orange.

H Homeowners are identified in purple.

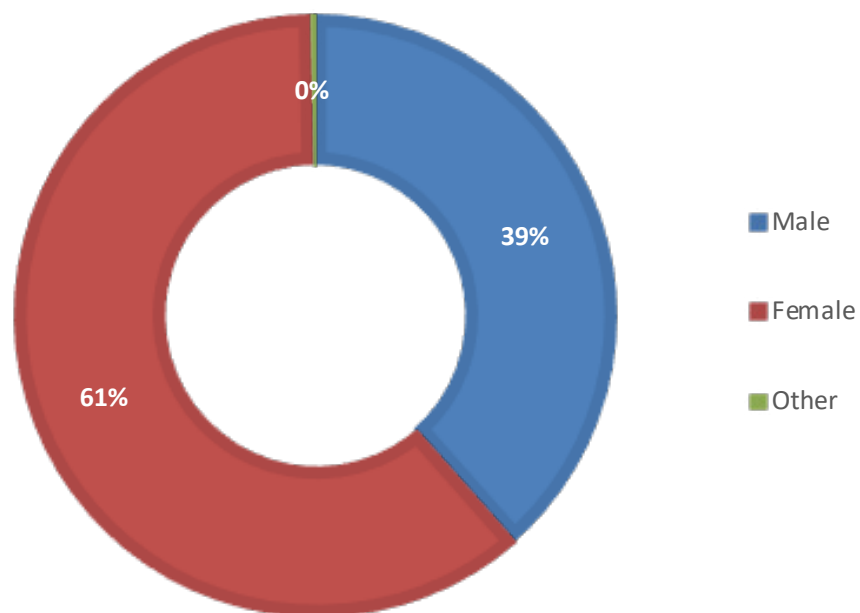
Questions with additional comment/open-ended responses are marked with an asterisk (e.g. Q1*) along with a summary of common responses. A comprehensive list of all responses to open-ended questions is on file with the City Planning Department.

DEMOGRAPHICS

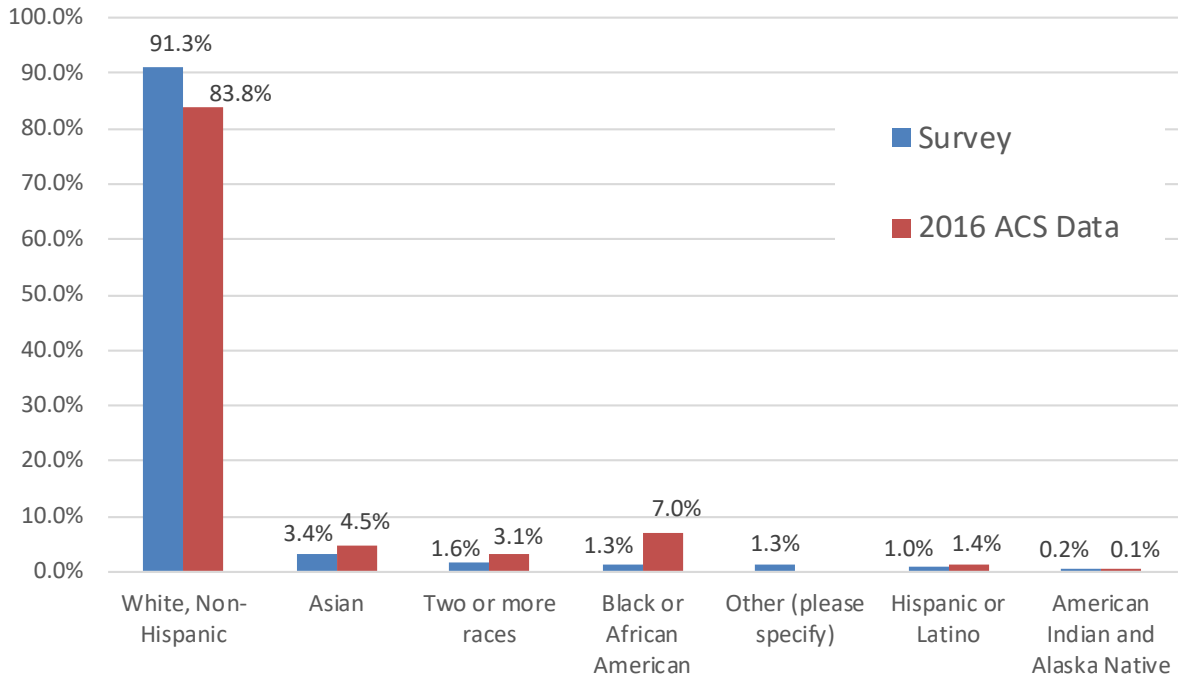
Q1A What is your age?



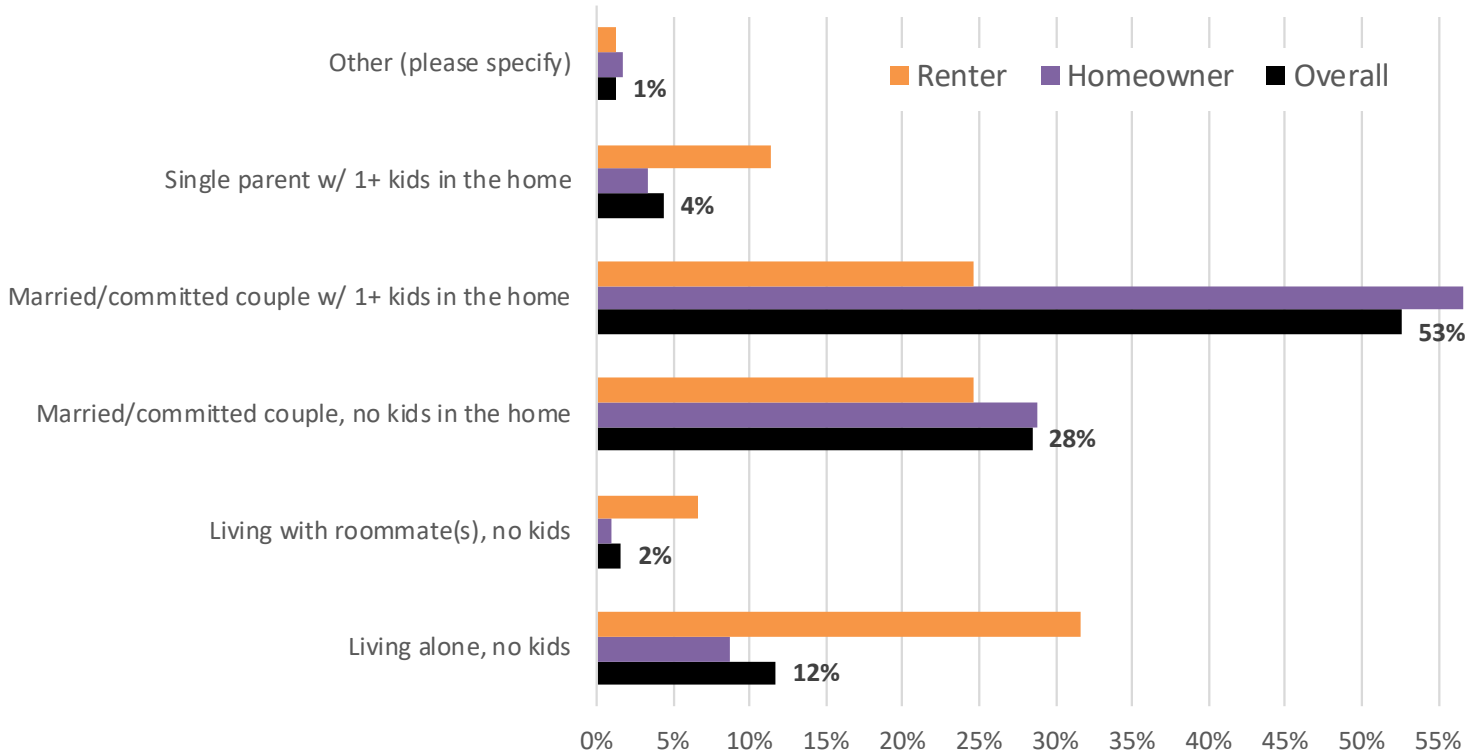
Q1B What is your gender?



Q2 What is your race?

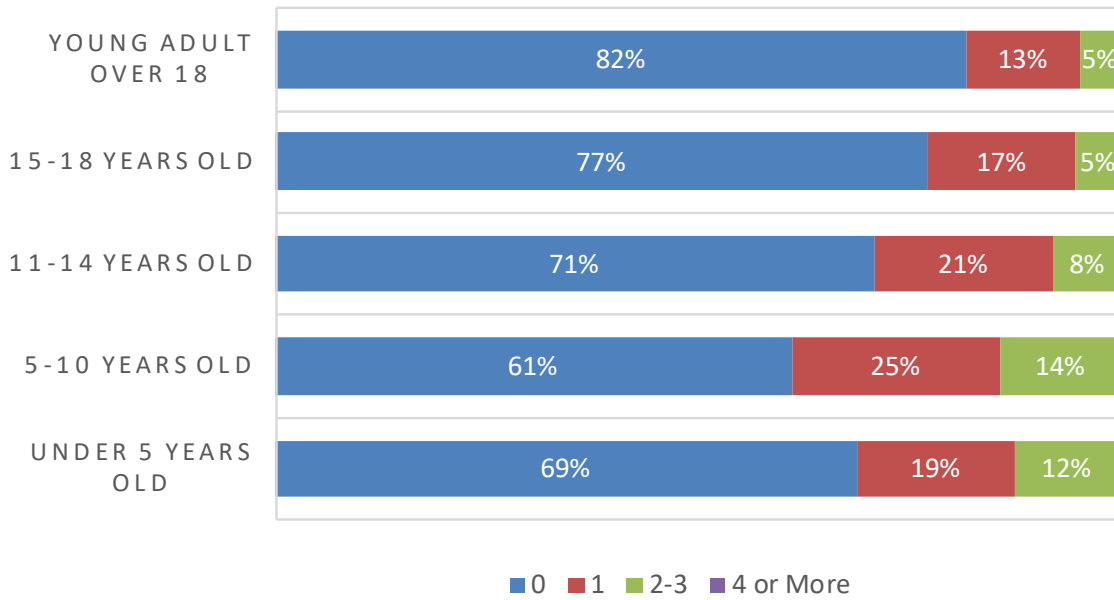


Q3 Which of the following best describes your current households?

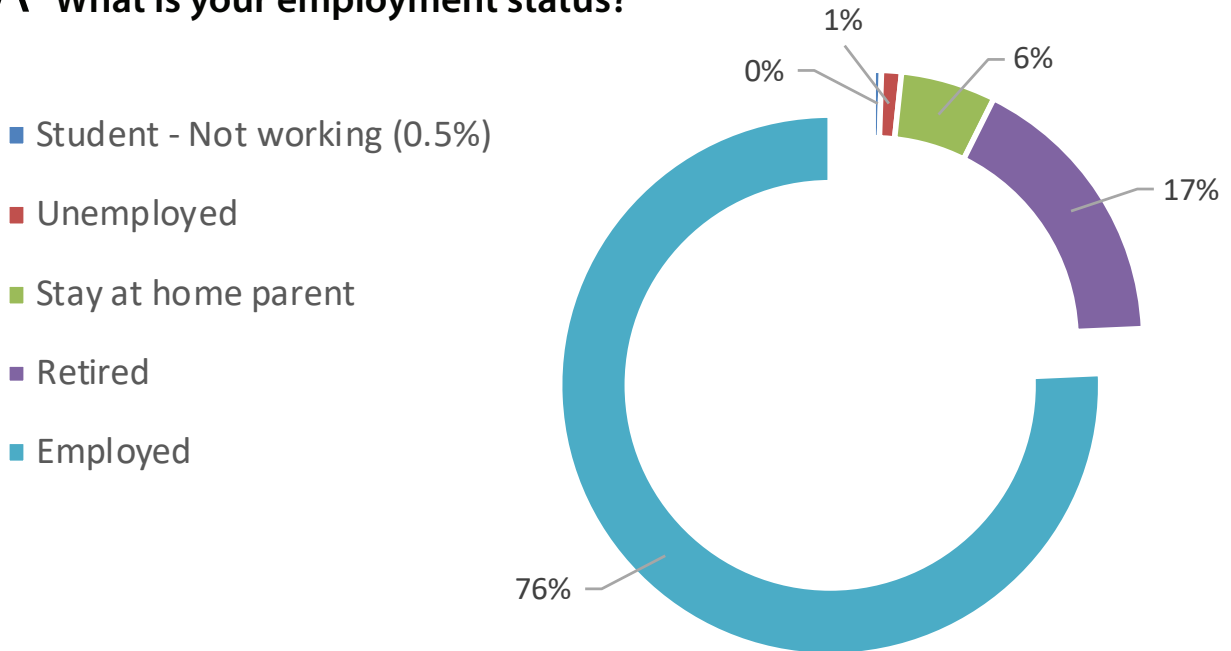


DEMOGRAPHICS

Q4 How many children live in your home per the following age brackets, at least part of the year?

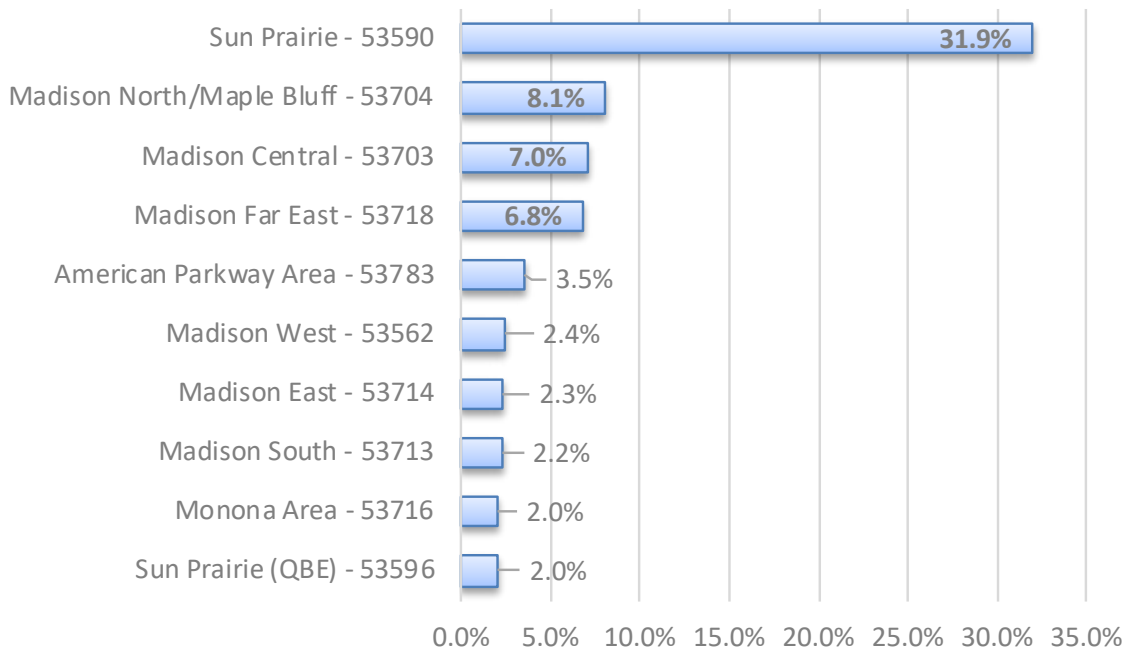


Q5A What is your employment status?

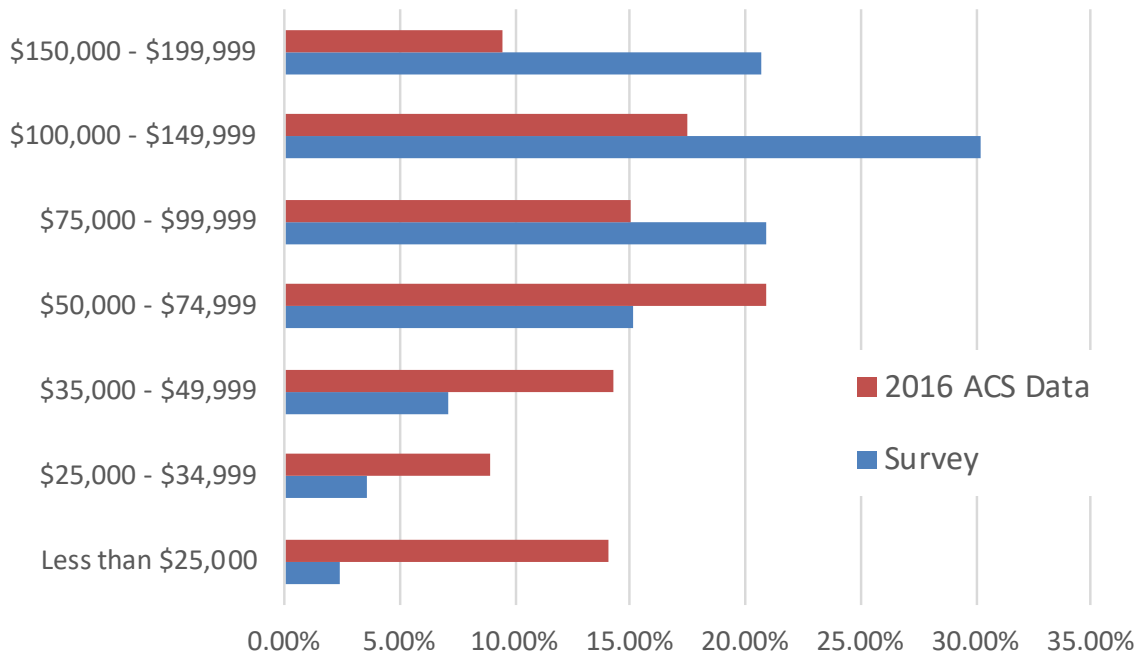


Q5B* If you are working, what is the zip code of your place of work?

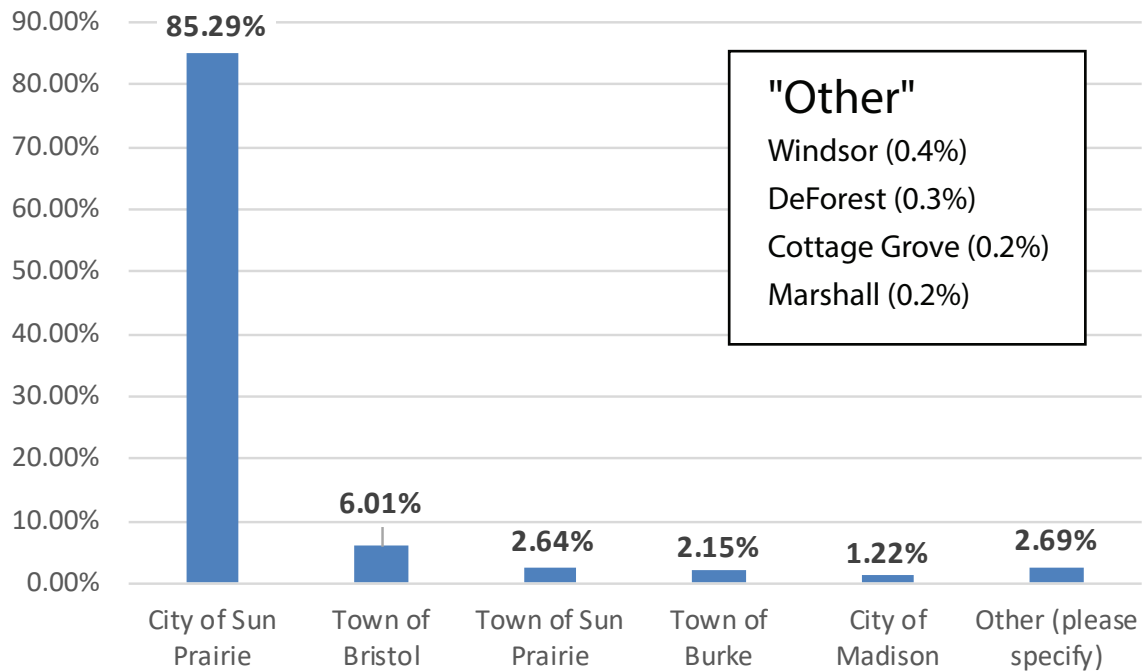
Top Ten Work Zip Codes



Q6 What is your HOUSEHOLD income?

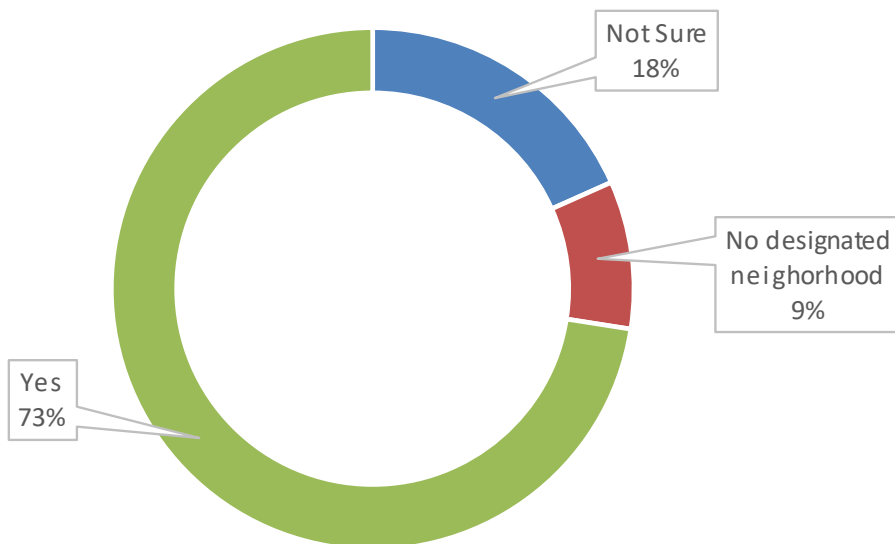


Q7* Where do you live?



SUN PRAIRIE RESIDENTS ONLY RESPONSES (Q8-Q16)

Q8* Do you know the name of the neighborhood you live in? If yes, please provide the name.



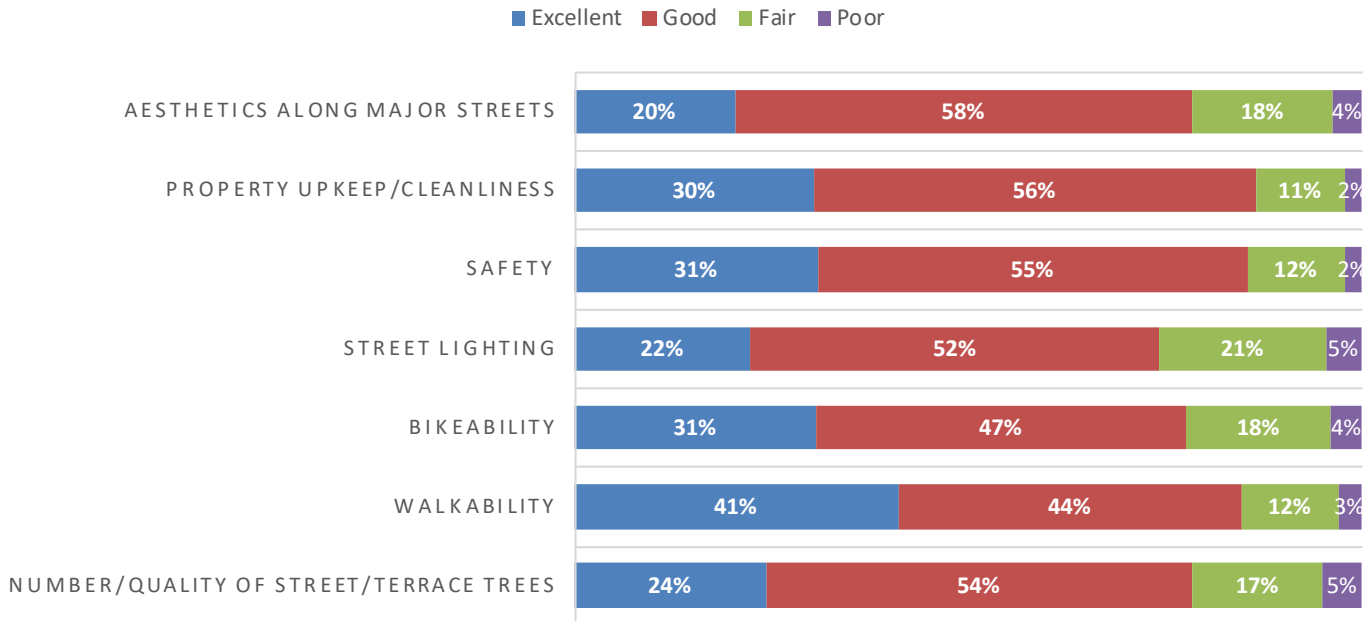
See the next page for Subdivision Name identified.

Sun Prairie - Subdivision Name List

Angel Park/Subdivision	Maple	Vandenberg (Heights)
Arabian	market street area	Village View heights
Athletic Way	Maynard Drive	Villas at Meadow Crossing
Benz Acres	Meadow Crossing	Weestwynde II
Bird Street East	Memorial Gardens	West Prairie (Village)
Birkinbine (Park)	Memorial Heights	Westmount
Blooming Meadows	Migration Path Estates	Westside School
Bristol Gardens	Misty Meadows	Westview heights
Cannery Square	Musket Ridge	Westwind
Cardinal Crest (Estates)	N Westmont	Weybridge
Carriage Hill (Estates)	North Bird Street	Willow Brook (Garden)
Central (South)	Northeast	Windsor gardens
Charlotte's Walk	Northern / Northside	Winfield Estates
Colonial senior housing	Oakview	Woodgrove Ridge Condo Association
Creek view Crossing	Old Downtown	Woodview Estates
Dewey street	Old town Hillcrest	Wyndham Hills
District 2 cardinal district	Olympic Village	
Downtown	Patrick Marsh	
East Bay	Pebblebrook Trail	
East Macarthur st	Pheasant Branch	
East Side	Pheasant Run	
Effingham way	Prairie Lakes	
Emerald Terrace	Prospect commons	
Estates of Patrick Marsh	Providence	
far east side	Renstone	
Fox point	Ridge Crest	
Garden of Willowbrook	Ridgeway	
Gateway (Commons)	Royal Oaks	
Glacier Crossing	Sacred hearts	
Golden Meadows	Saint albert	
Goldleaf Development/ Hunters Creek	Scenic Point	
Goodview (Park)	Schey	
Grand view and tower dr	Schonus Highland	
Hickory Grove (Estates)	Smith Crossing	
Hickory Meadows	South central	
Historic Water Tower	Stone Haven (Park)	
Hunter's Creek	Stone Ridge/Wood Estates	
Hunter's Ridge	Stonehaven (Estates/Frawley/Park/Terrace)	
Ironwood (Estates)	Stoneridge Estates	
Kohlman	Sunny Valley Park	
Laura Street	Sunset	
Lenzville	The Reserve	
Leopold Neighborhood	The Uplands	

NEIGHBORHOOD - CONTINUED

Q9* How do you rate the following aspects within your neighborhood?



COMMON RESPONSES (385 Responses)

- Sidewalks are lifted / Trip Hazard
- Need for more sidewalks and bike paths
- Do not want more sidewalks (especially resulting in cutting trees down)
- Traffic/Speeding concerns

Q10 Which of the following park and recreation amenities would you like to be added, improved or expanded in your neighborhood? (See Q16: Map Areas #1-#6)

Overall Rank: 1 2 3 4 5

	Overall		Area #1		Area #2		Area #3		Area #4		Area #5		Area #6	
	%	Rank	%	Rank	%	Rank	%	Rank	%	Rank	%	Rank	%	Rank
None / Choose not to answer	20.0%	3	23.2%	2	12.0%	13	21.8%	2	26.9%	2	24.3%	2	10.8%	13
Basketball Court(s)	8.3%	15	8.4%	13	9.7%	15	5.8%	17	6.0%	15	5.4%	16	13.8%	9
Baseball / Softball field	4.9%	20	5.2%	19	4.9%	19	8.3%	14	2.0%	22	4.5%	18	4.2%	20
Bocce ball courts	5.4%	18	5.2%	19	6.0%	17	6.4%	16	6.0%	15	3.8%	19	7.8%	16
Community garden	13.7%	7	11.6%	10	20.0%	5	17.3%	5	10.7%	9	10.5%	12	12.6%	11
Dog Park	19.2%	4	17.6%	4	22.9%	4	15.4%	6	14.1%	6	17.9%	5	28.1%	2
Horseshoe pits	2.5%	21	1.5%	22	1.1%	22	5.8%	17	3.4%	20	3.8%	19	2.4%	21
Ice skating/hockey rink (outdoor)	11.0%	13	8.2%	14	13.1%	8	13.5%	8	9.4%	12	12.8%	7	11.4%	12
Lacrosse fields	1.1%	23	0.9%	23	1.1%	22	0.0%	23	0.7%	23	2.9%	22	0.6%	22
Off-road walking/biking trails	34.7%	1	32.6%	1	37.4%	1	28.2%	1	27.5%	1	37.7%	1	44.3%	1
On-road bicycle facilities	15.8%	6	17.0%	5	12.9%	11	12.8%	9	20.1%	4	16.3%	6	19.2%	4
Outdoor fitness course/equipment	13.3%	8	12.9%	8	13.1%	8	18.0%	4	10.7%	9	12.1%	8	18.6%	5
Park landscaping/trees	23.0%	2	21.0%	3	29.7%	2	18.6%	3	22.8%	3	21.1%	3	25.2%	3
Park parking lots	2.4%	22	3.9%	21	2.3%	21	1.3%	22	3.4%	20	1.3%	23	0.6%	22
Pickleball courts	5.4%	18	6.2%	18	4.0%	20	5.8%	17	4.7%	18	5.1%	17	7.8%	16
Playground equipment	16.1%	5	9.9%	11	23.7%	3	12.2%	10	14.1%	6	18.2%	4	16.2%	7
Restrooms	11.8%	11	13.3%	7	10.6%	14	10.9%	12	10.7%	9	10.9%	11	15.6%	8
Sand volleyball courts	5.7%	17	6.4%	17	6.3%	16	3.2%	21	7.4%	14	3.5%	21	6.0%	18
Shelters	9.6%	14	9.7%	12	13.1%	8	9.6%	13	6.0%	15	7.0%	14	9.0%	14
Site furnishings (benches, tables, grills)	12.8%	10	12.9%	8	12.6%	12	15.4%	6	13.4%	8	11.2%	10	13.8%	9
Soccer fields	6.0%	16	7.3%	16	6.0%	17	5.8%	17	4.0%	19	5.8%	15	4.8%	19
Tennis courts	11.1%	12	7.7%	15	15.4%	6	7.7%	15	8.7%	13	9.3%	13	16.8%	6
Other (please specify)	13.0%	9	14.2%	6	14.9%	7	12.2%	10	14.8%	5	11.5%	9	8.4%	15

"Other" Responses (WordCloud)

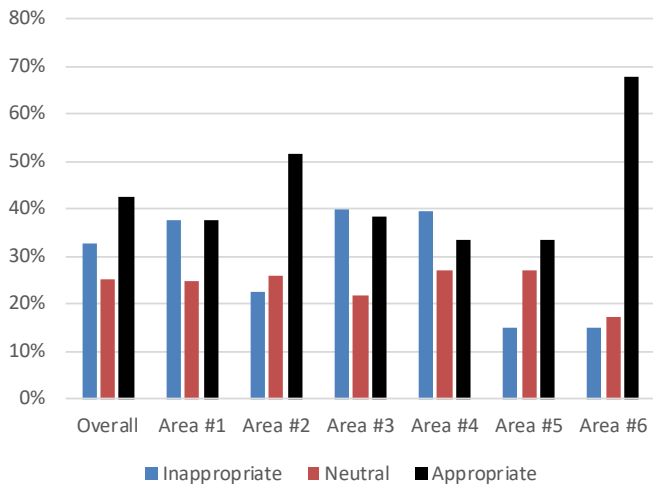
Taxes Waste Disc Golf Course Restrooms Trails sledding Hill
 Amenities Ball Pit Streets Swimming Facility
 Sun Prairie Fishing Pond Splash Pad Winter
 Park Indoor Swimming Pool Wooded Areas
 Playground Ice Rink Bike Path Drive Walk Sand
 Archery Range Room Soccer Fields

NEIGHBORHOOD - CONTINUED

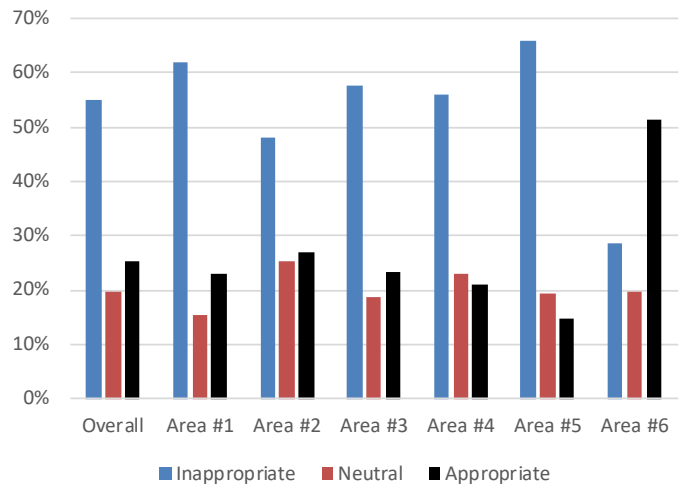
Q11/12* Looking at the image, how appropriate is this residential building if it were to be built in or near your neighborhood? (See Q16: Map Areas #1-#6)



MAJORITY: **H** 40%  **R** 62% 



MAJORITY: **H** 60%  **R** 54% 



COMMON RESPONSES

(202 Responses)

- Fine if built away from single-family homes
- Nice curb appeal, but not near single-family

COMMON RESPONSES

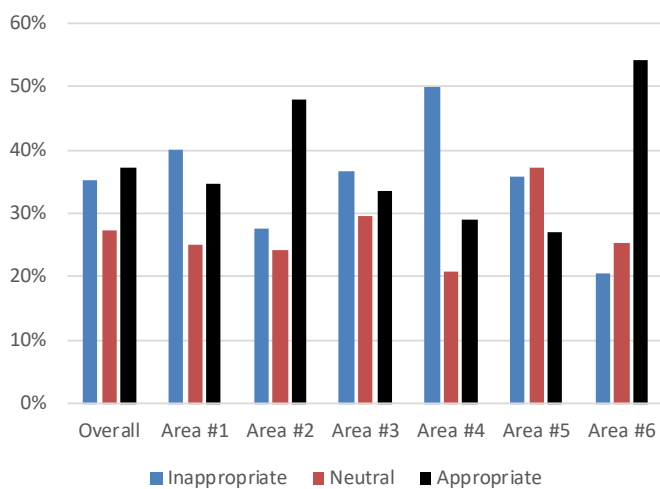
(197 Responses)

- Too many apartments / Prefer more single-family
- Not enough space for these dwellings (in my neighborhood)
- Look weird (in my older neighborhood)

Q13/14* Looking at the image, how appropriate is this residential building if it were to be built in or near your neighborhood? (See Q16: Map Areas #1-#6)



MAJORITY: **H** 38% ↓ **R** 56% ↑

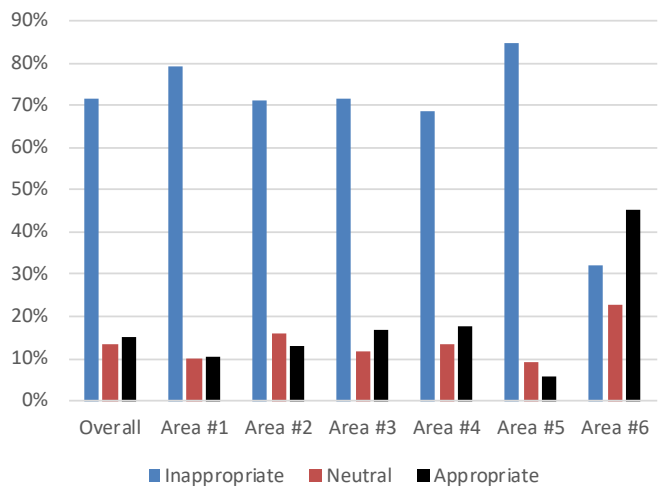


COMMON RESPONSES
(121 Responses)

- Too many apartments / Prefer more single-family
- Multi-family housing is not appropriate
- Okay if condo, especially as senior (retirement) housing



MAJORITY: **H** 78% ↓ **R** 42% ↑



COMMON RESPONSES
(181 Responses)

- Too many apartments / Prefer more single-family
- Too large / Too dense / Too high

NEIGHBORHOOD - CONTINUED

Q15* Looking at the image, how appropriate is this residential building if it were to be built in or near your neighborhood? (See Q16: Map Areas #1-#6)



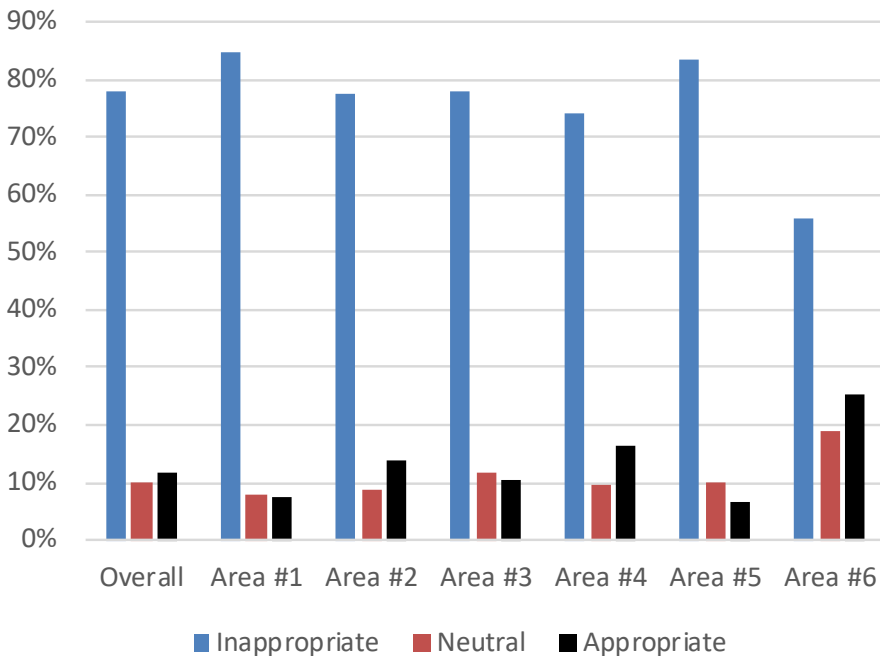
COMMON RESPONSES

(215 Responses)

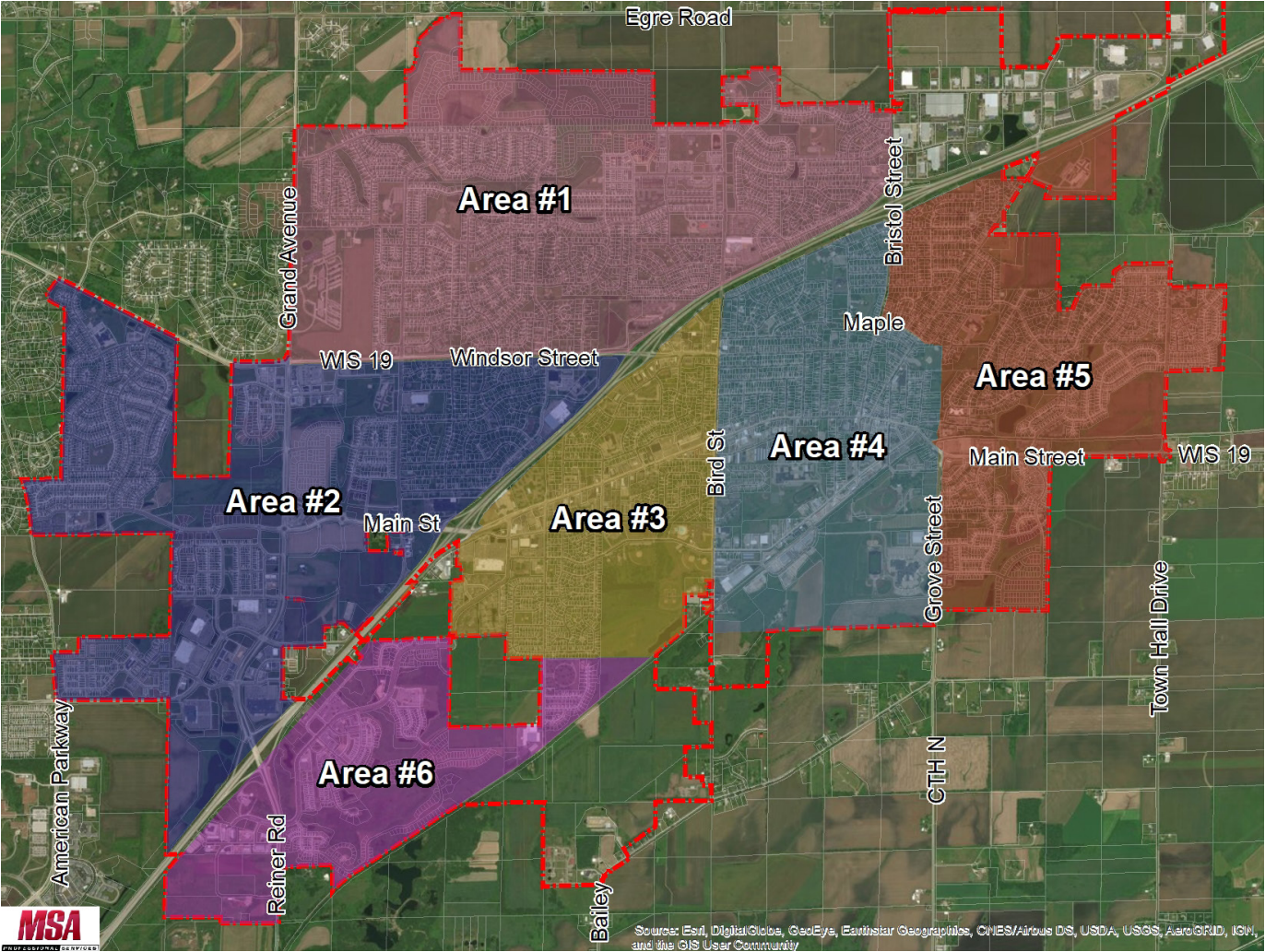
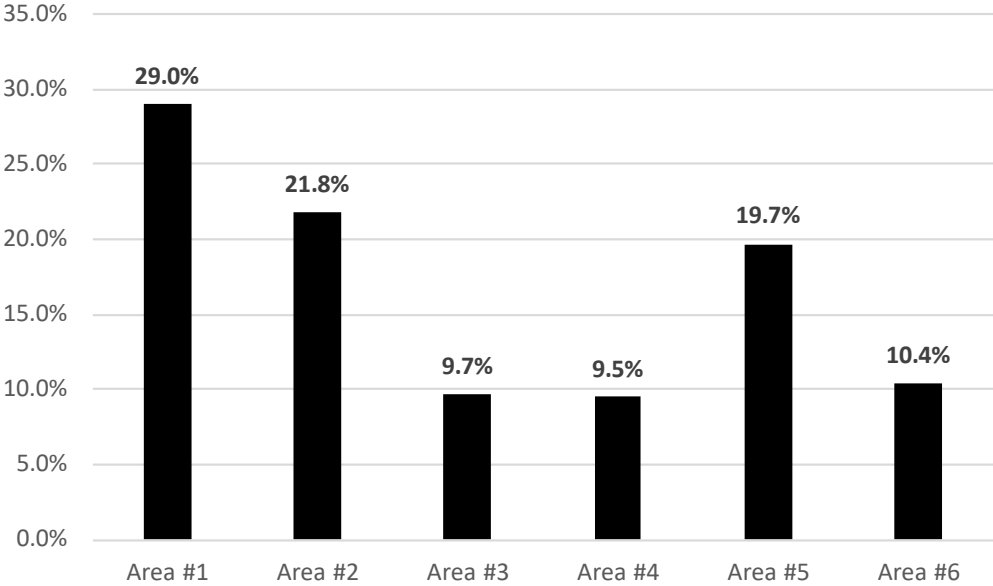
Too many apartments / Prefer more single-family

- Too large / Too dense / Too high
- Too modern
- Not appropriate anywhere in Sun Prairie
- Possibly in the downtown or along commercial corridors

MAJORITY: **H** 81% ↓ **R** 59% ↓

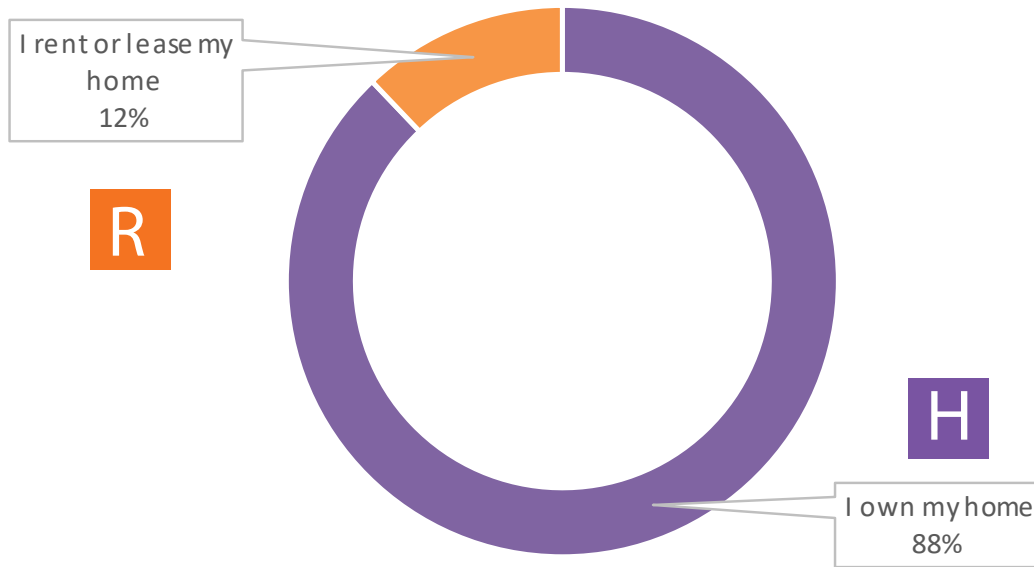


Q16 Identify which neighborhood planning area you live in from the map above.

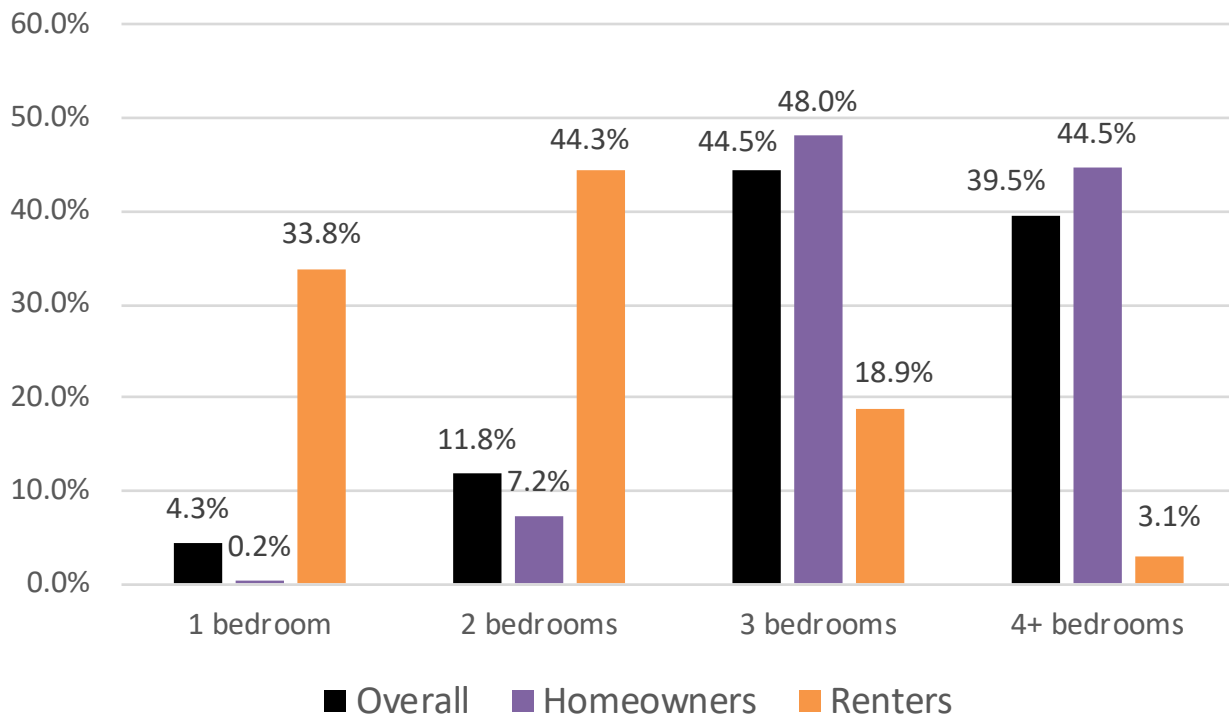


HOUSING

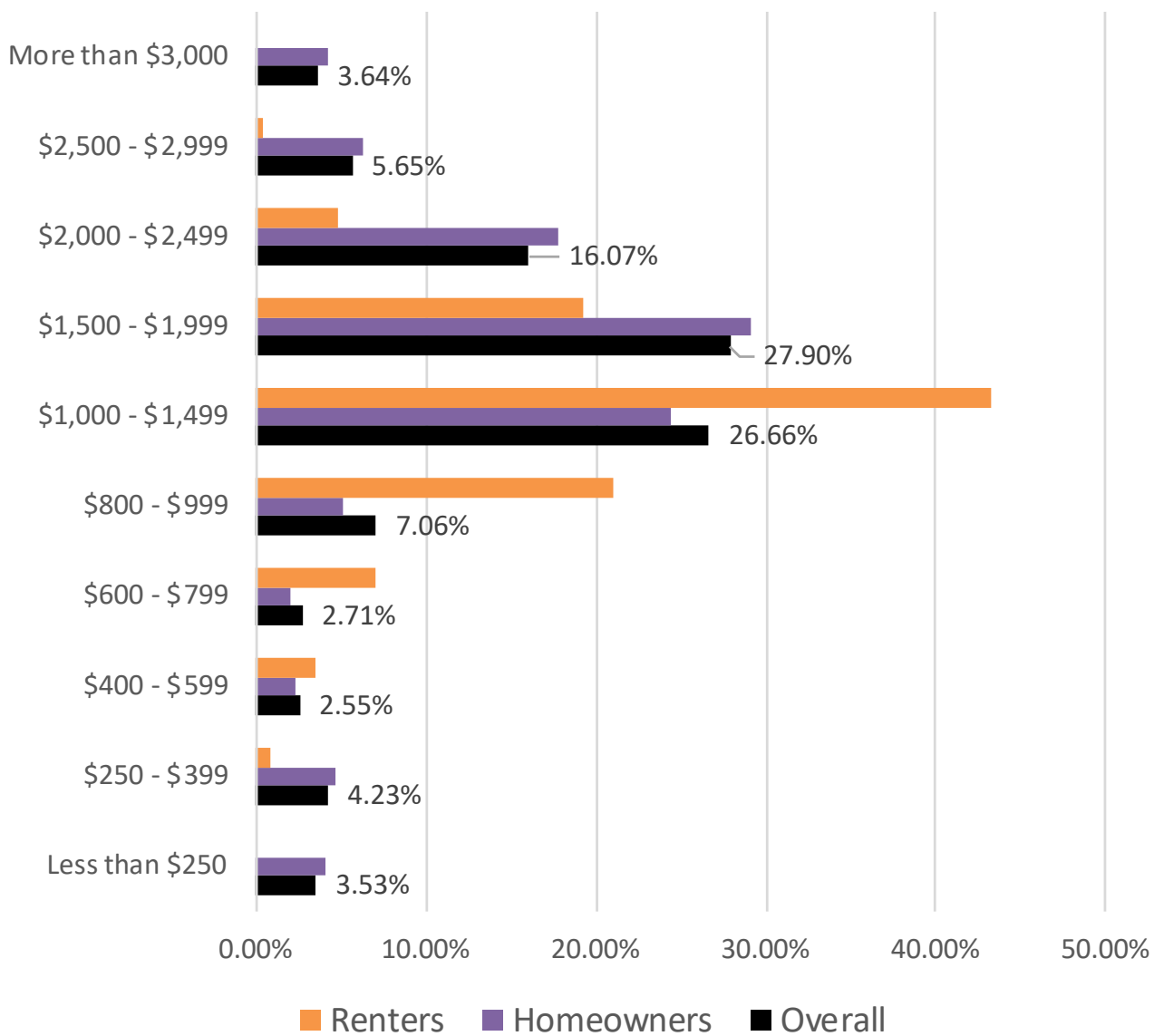
Q17 Do you rent or own your current home?



Q18 What size is your current residence?

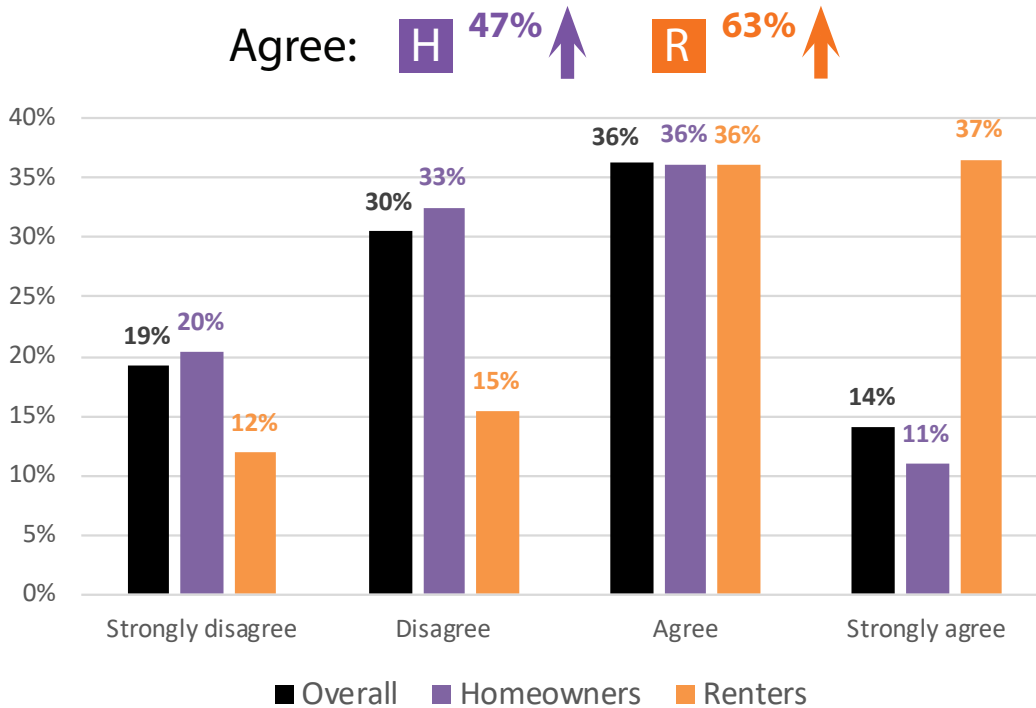


Q19 How much do you spend per month on housing (mortgage/rent, plus utilities)?



HOUSING - CONTINUED

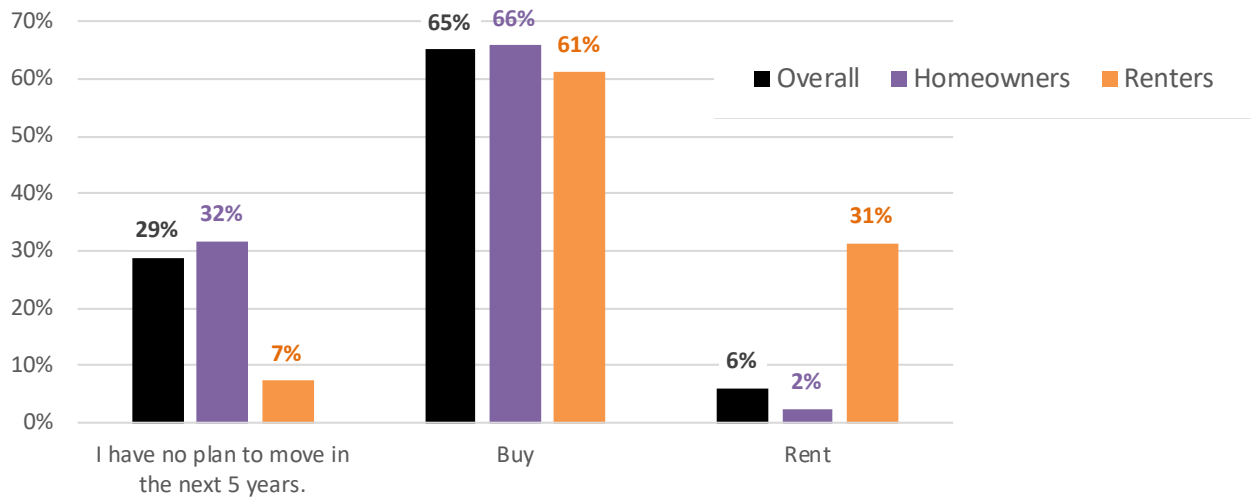
Q20 Please indicate your agreement or disagreement with the following statement: *There is a need for more housing in the City of Sun Prairie affordable to working families and individuals.*



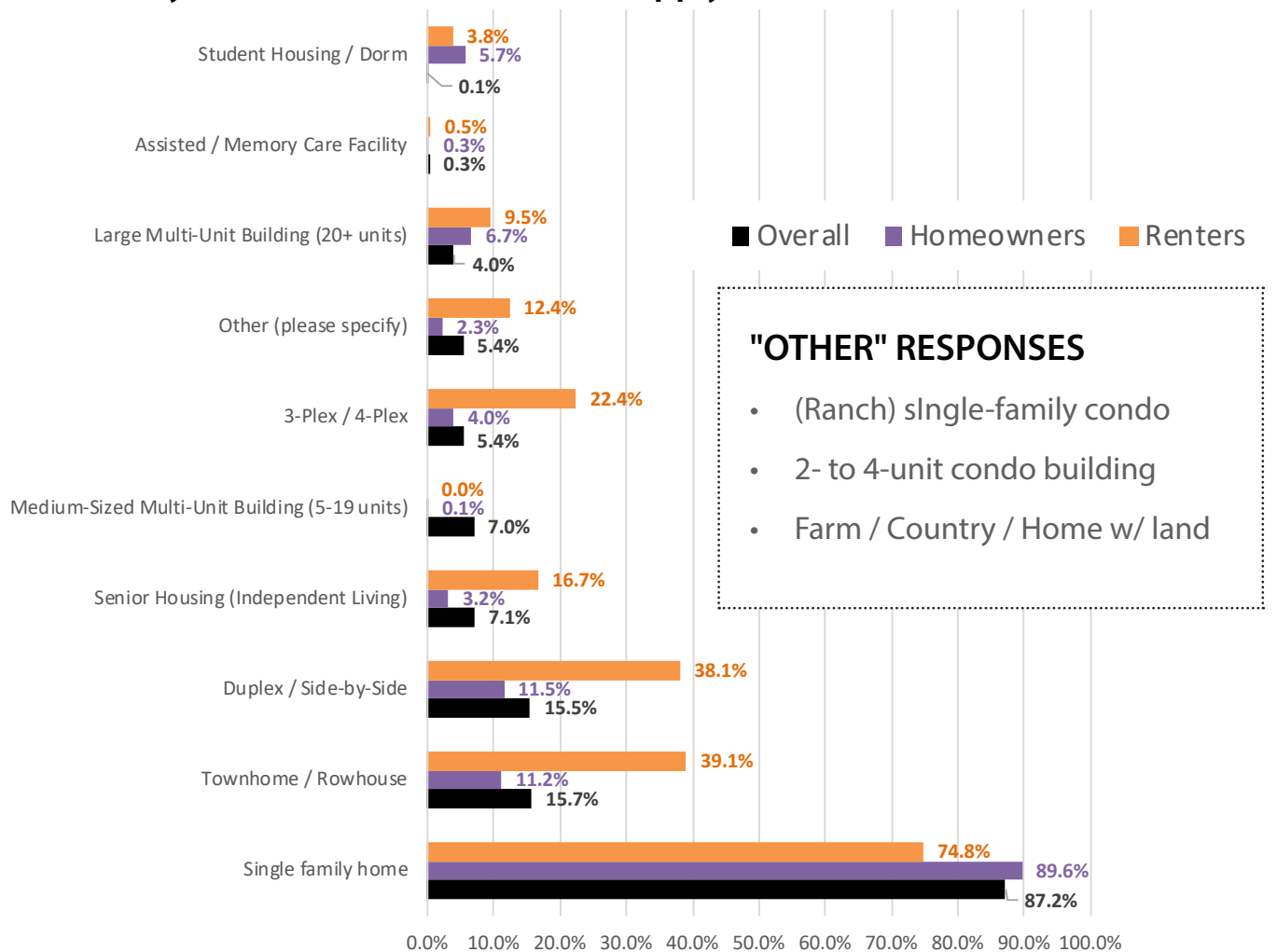
COMMON RESPONSES (442 Responses)

- Too many apartments being built already
- Need for affordable single-family homes
- Definition means different things to different people / More detail needed
- Too much low income housing already
- Concern on taxes and school system

Q21 If you were to move in the next 5 years (within or outside Sun Prairie), would you prefer to buy or rent?

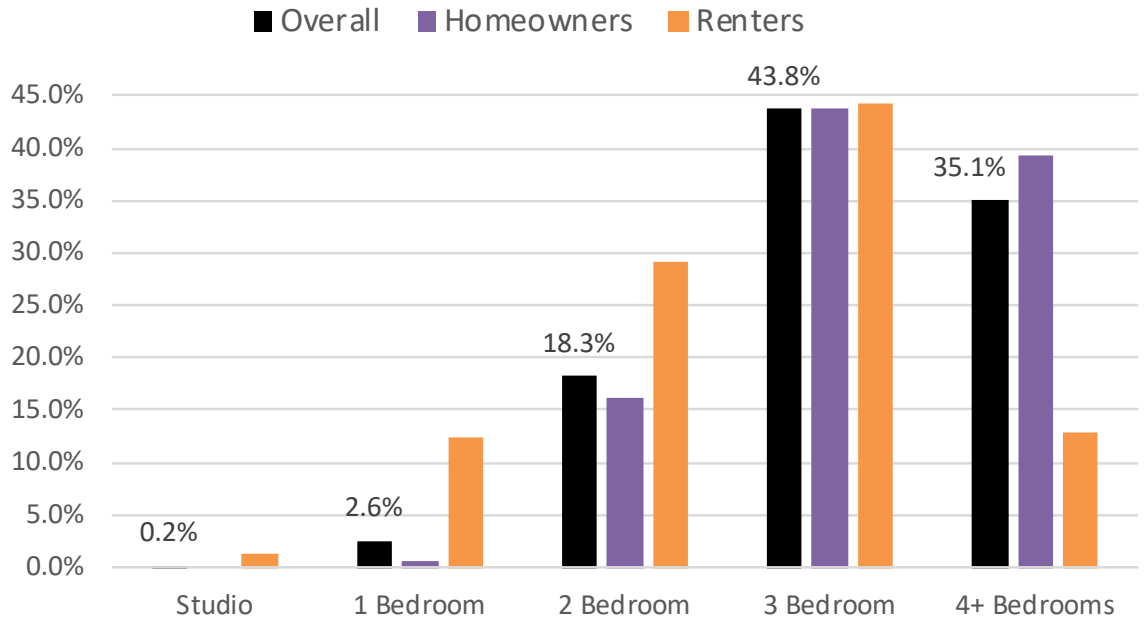


Q22 If you were to move within the next 5 years, what TYPE of residence would you be likely to consider? (Check all that apply)



HOUSING - CONTINUED

Q23 If you were to move in the next 5 years, what SIZE of residence would you likely seek?



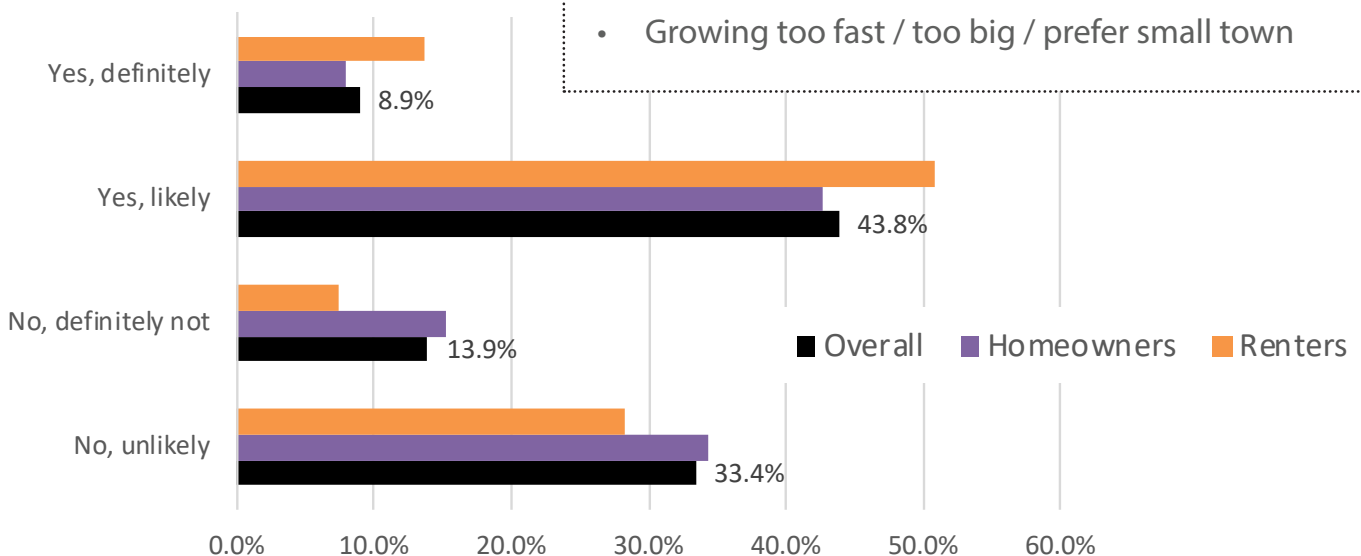
Q24* If you were to move in the next 5 years, are you likely to stay in Sun Prairie?

Yes: **H** 51%

R 64%

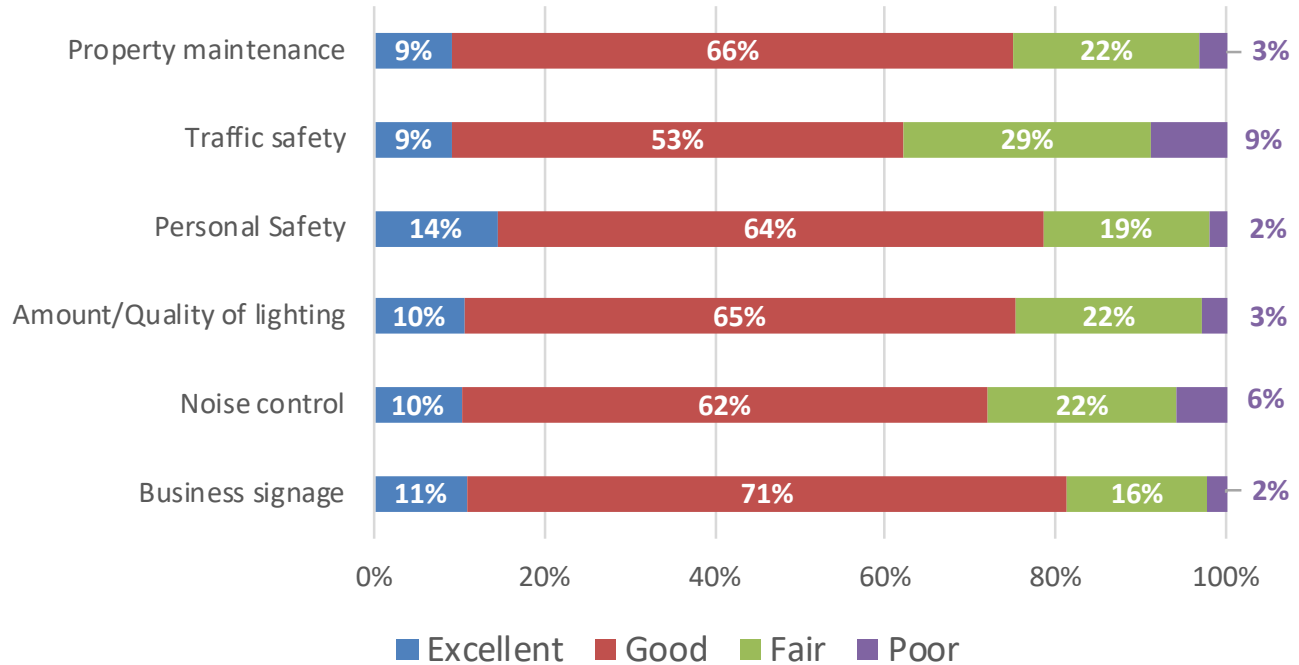
COMMON REASONS "WHY NOT" (477 Responses)

- Property taxes are too high
- Unsafe
- Growing too fast / too big / prefer small town



DEVELOPMENT / GROWTH

Q25* How do you rate the regulation of the following in the City of Sun Prairie?

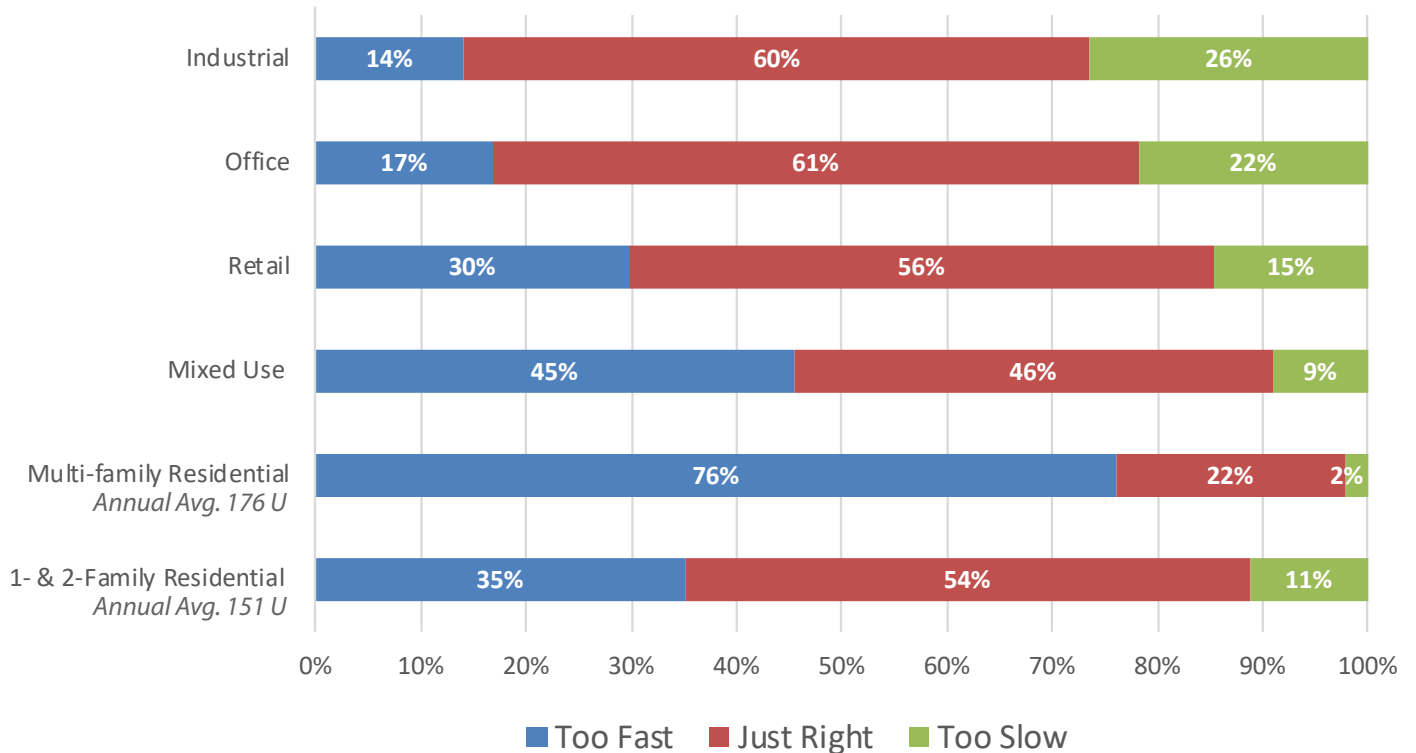


COMMON RESPONSES (303 Responses)

- Traffic noise from HWY 19 / US 151
- Too much speeding
- Property maintenance concerns
- Street lighting improvements needed
- Too much crime
- Road repairs needed
- Roundabout getting worse with more traffic - rules not being followed / lack of enforcement

DEVELOPMENT / GROWTH - CONTINUED

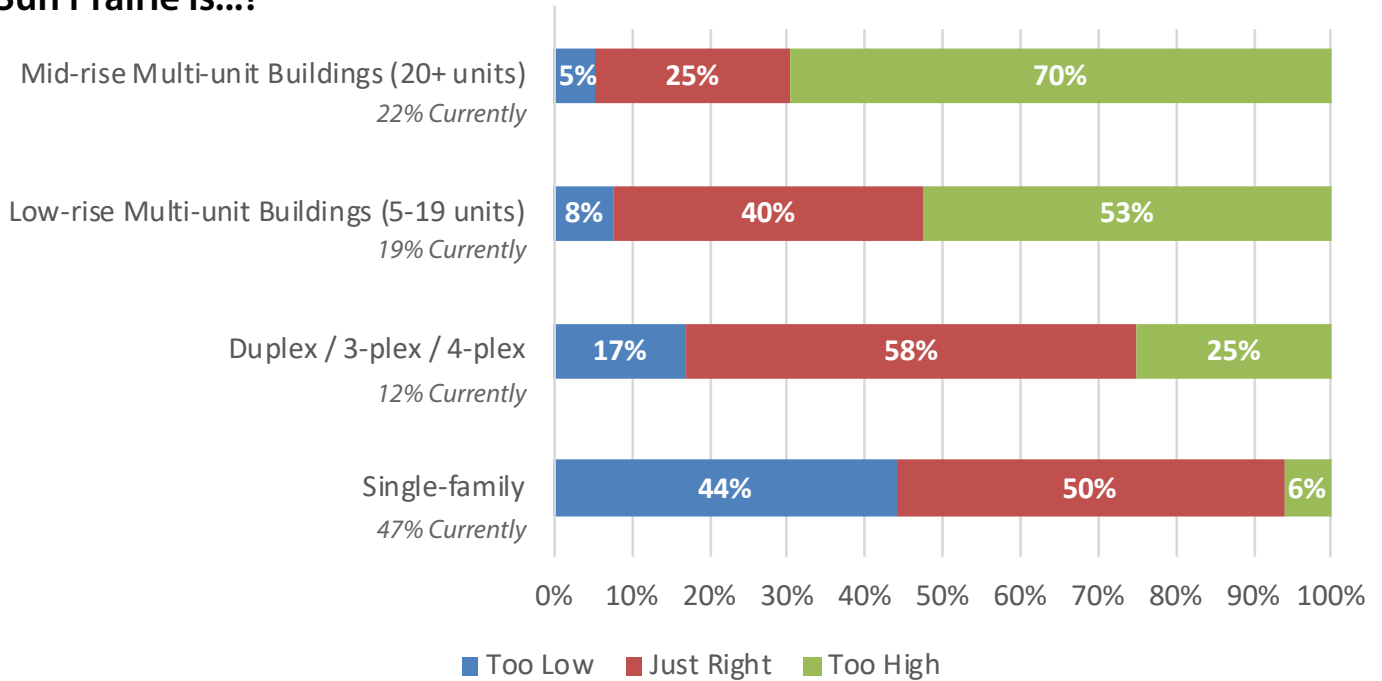
Q26* Do you believe the pace of development over the last 5 years in Sun Prairie is... (percentages shown below only include respondents with an "opinion")



COMMON RESPONSES (239 Responses)

- No more low income apartments
- Too many apartments
- Too many big box stores
- Slow down growth - Police/Fire/Schools cannot keep up
- More growth in local businesses

Q27* Do you believe the current percent of _____ residential in the City of Sun Prairie is...?



COMMON RESPONSES (112 Responses)

- No more (low income) apartments
- In favor of more single family homes (at least above 50% of supply)
- More apartments = More traffic issues and more parking needs

Q28* Please list your top THREE factors that make for a good neighborhood.

TOP RESPONSES (1,549 Responses)

- | | |
|--------------------------------|------------------------------------|
| 1. Safety - 673 | 6. Quiet - 131 |
| 2. Good Parks (nearby) - 394 | 7. Friendly - 111 |
| 3. Walkable - 338 | 8. Sidewalks - 110 |
| 4. Good Schools (nearby) - 180 | 9. Well lit - 98 |
| 5. Controlled Traffic - 146 | 10. Home Maintenance / Upkeep - 97 |
| | 11. Bikeability (bike path) - 93 |

DEVELOPMENT / GROWTH - CONTINUED

Q29/30 Where would the pictured development be appropriate if built in Sun Prairie? (Check all that apply)

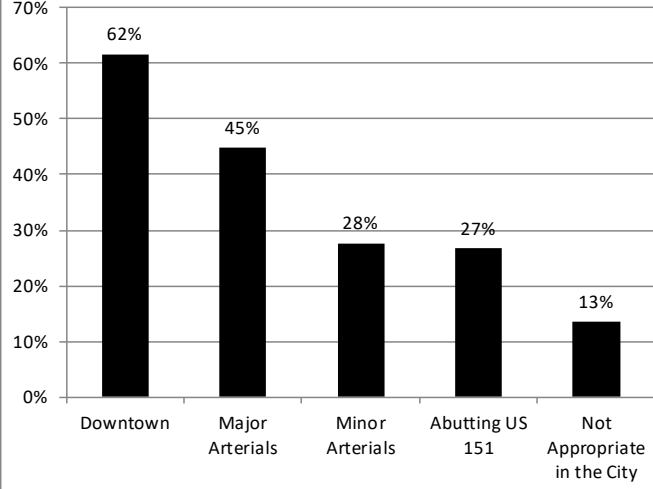
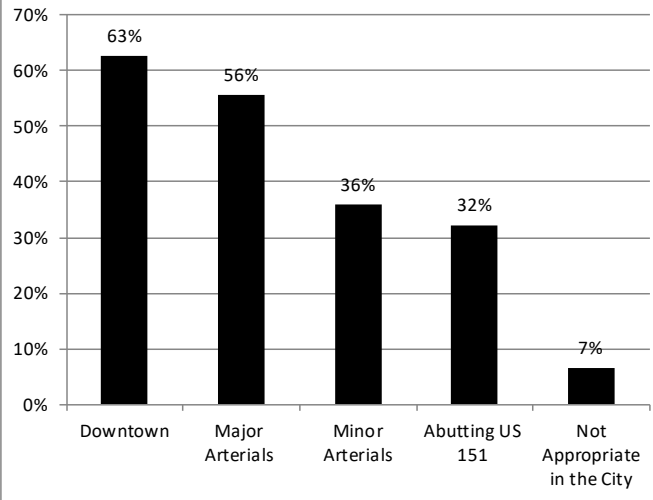
RESPONSE KEY

Downtown (Knocke Dr - Grove St)

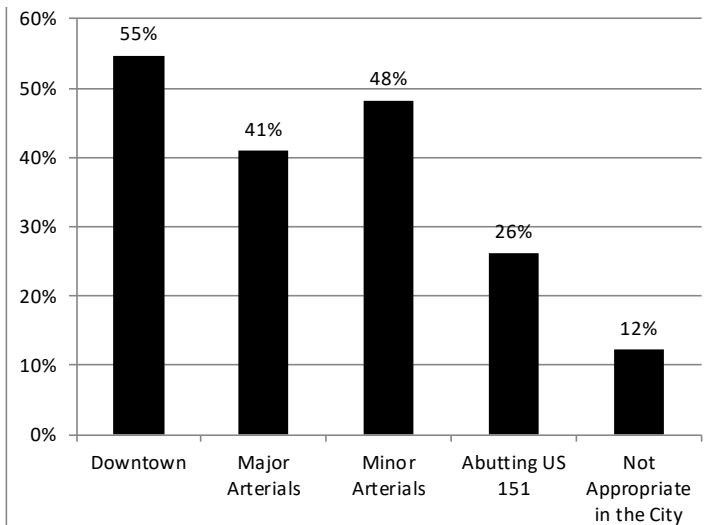
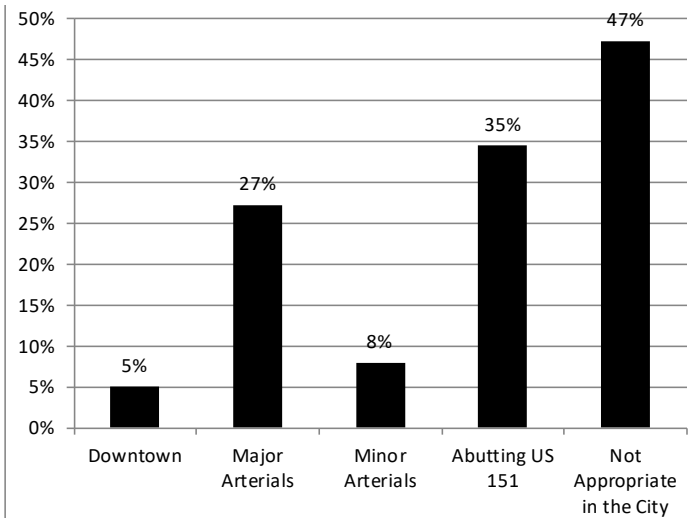
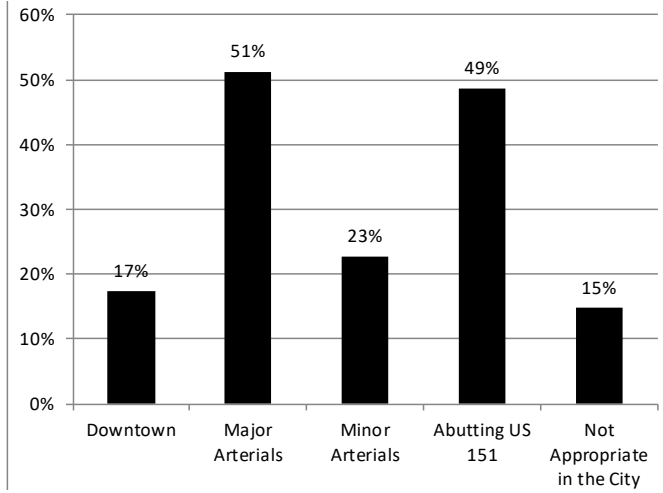
Major Arterials (Grand Ave, Windsor St, Main St - Outside of Downtown)

Minor Arterials (Grove St/CTH N, Bird St, Bristol St - Outside of Downtown)

Abutting US 151 (S. Thompson, Leopold Way, McCoy Rd, Communications Dr)



Q31/32/33 Where would the pictured development be appropriate if built in Sun Prairie? (Check all that apply)



DEVELOPMENT / GROWTH - CONTINUED

Q34/35 Where would the pictured development be appropriate if built in Sun Prairie? (Check all that apply)

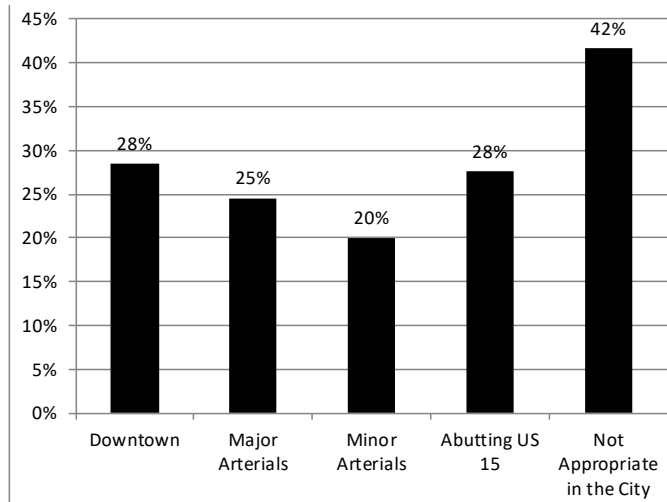

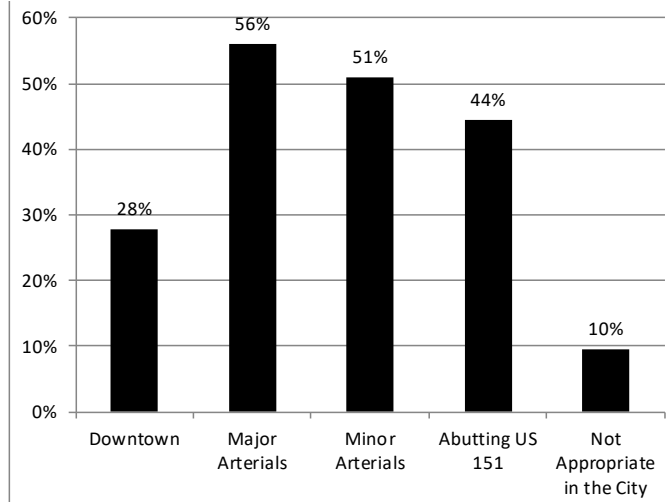
RESPONSE KEY

Downtown (Knocke Dr - Grove St)

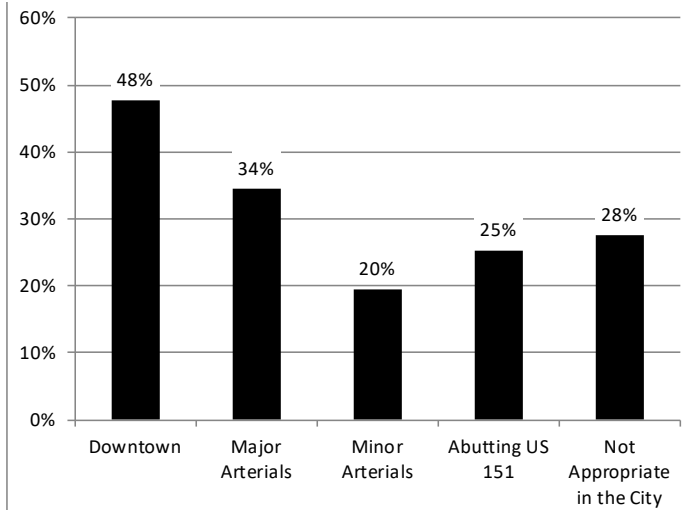
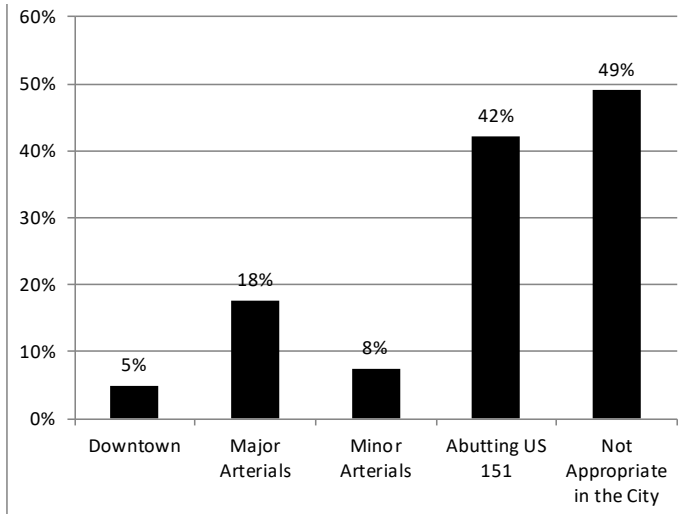
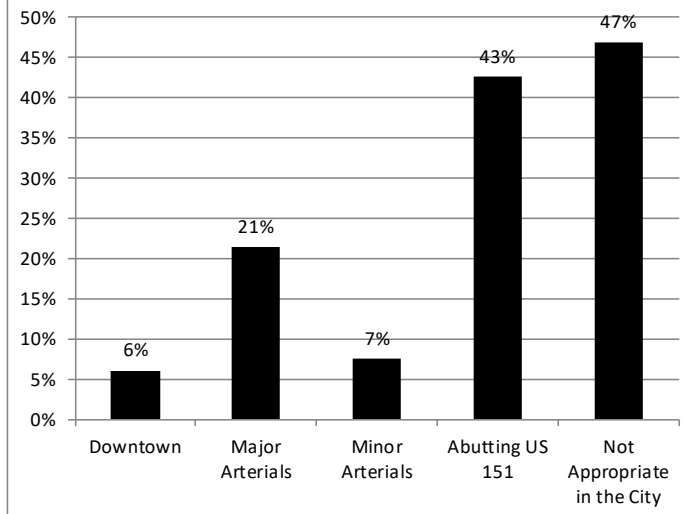
Major Arterials (Grand Ave, Windsor St, Main St - Outside of Downtown)

Minor Arterials (Grove St/CTH N, Bird St, Bristol St - Outside of Downtown)

Abutting US 151 (S. Thompson, Leopold Way, McCoy Rd, Communications Dr)



Q36/37/38 Where would the pictured development be appropriate if built in Sun Prairie? (Check all that apply)



DEVELOPMENT / GROWTH - CONTINUED

Q39/40 Where would the pictured development be appropriate if built in Sun Prairie? (Check all that apply)

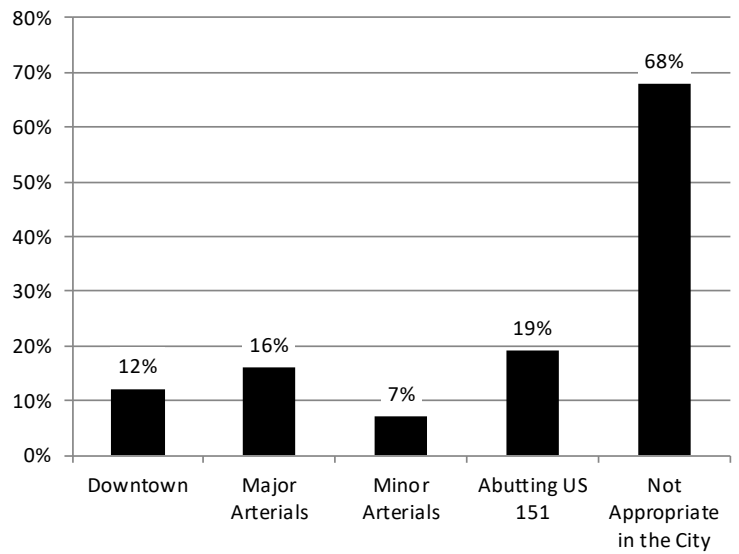
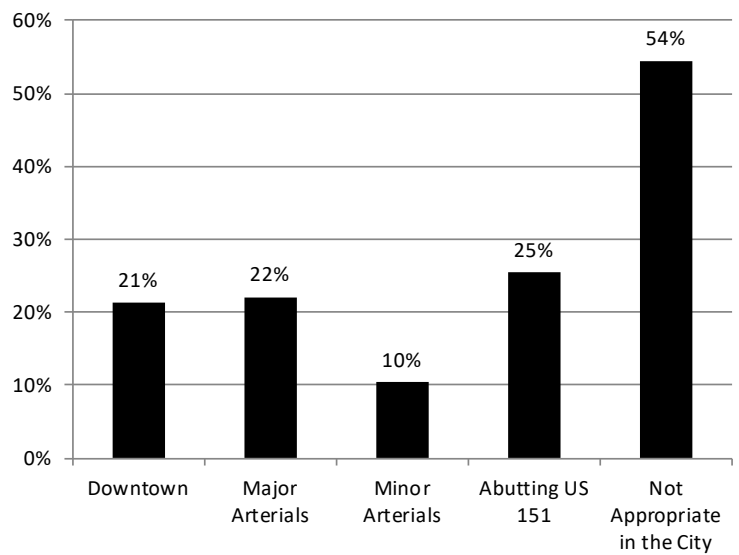
RESPONSE KEY

Downtown (Knocke Dr - Grove St)

Major Arterials (Grand Ave, Windsor St, Main St - Outside of Downtown)

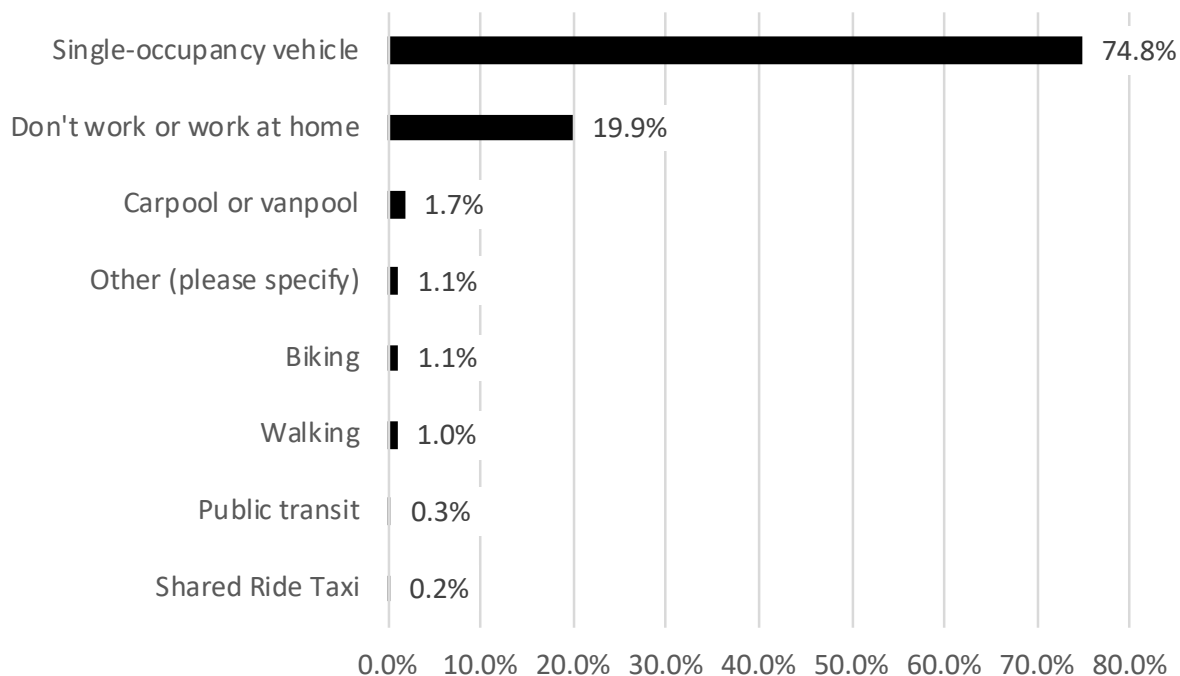
Minor Arterials (Grove St/CTH N, Bird St, Bristol St - Outside of Downtown)

Abutting US 151 (S. Thompson, Leopold Way, McCoy Rd, Communications Dr)

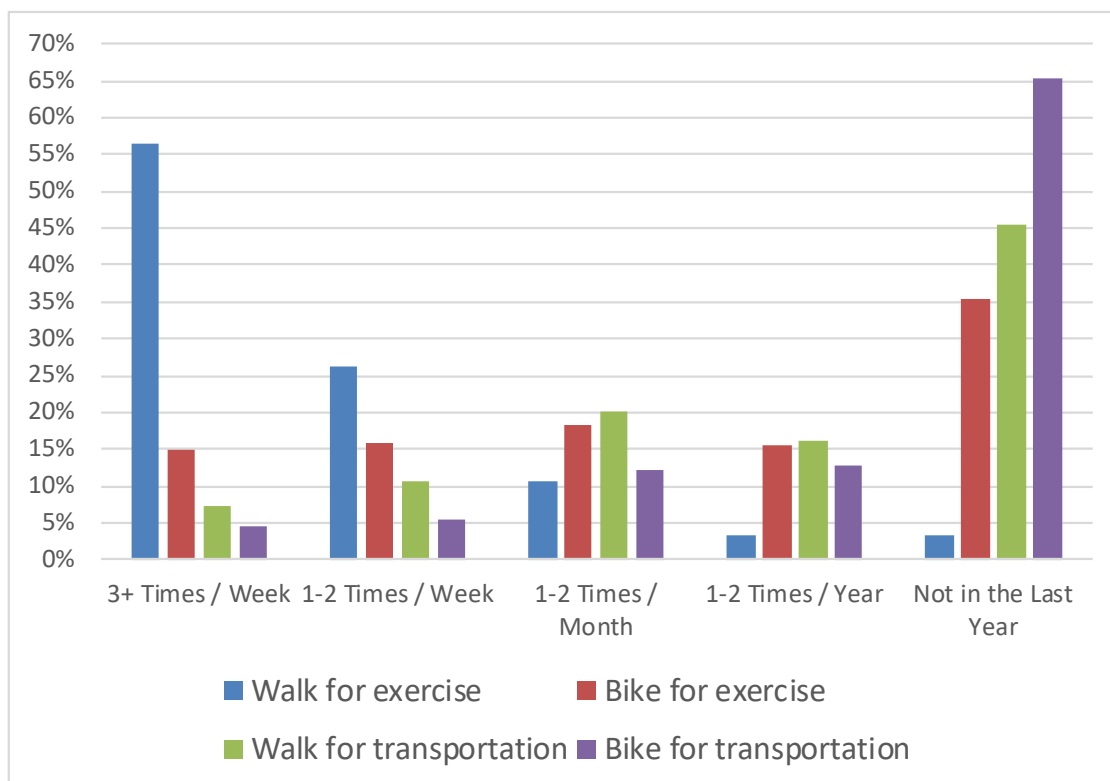


TRANSPORTATION

Q41 How do you typically get to work?

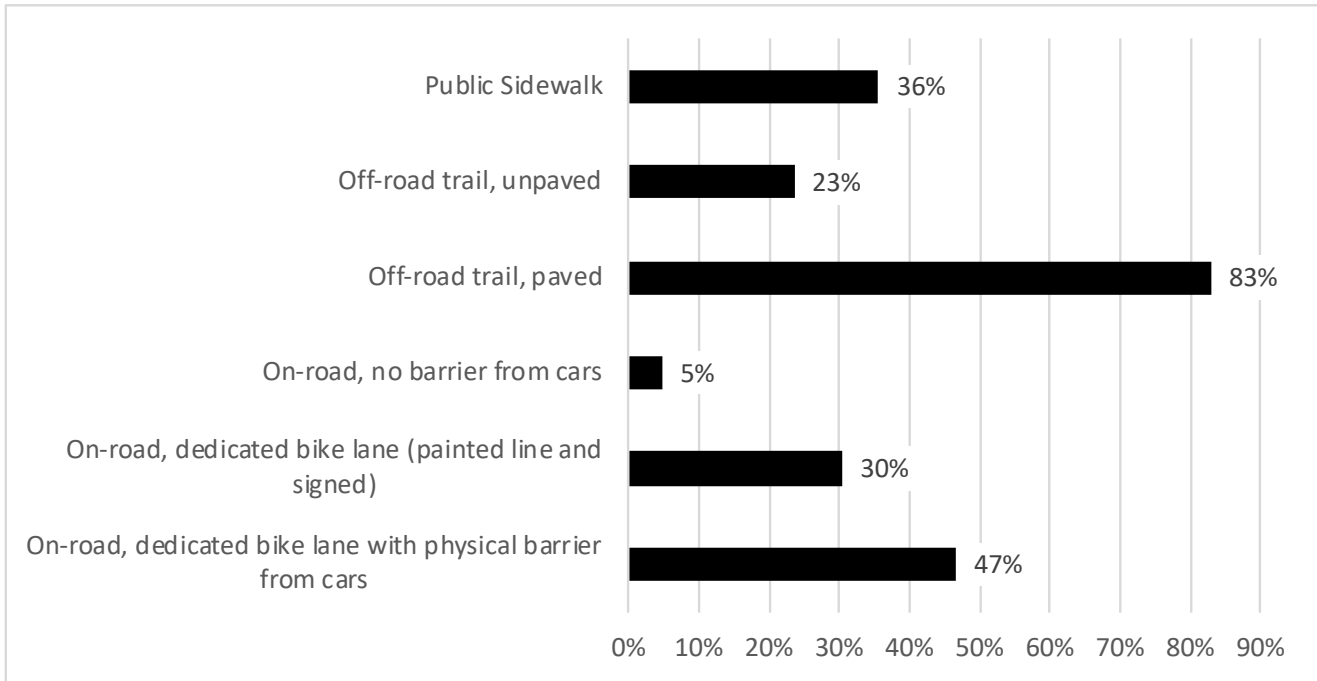


Q42 How often do you:

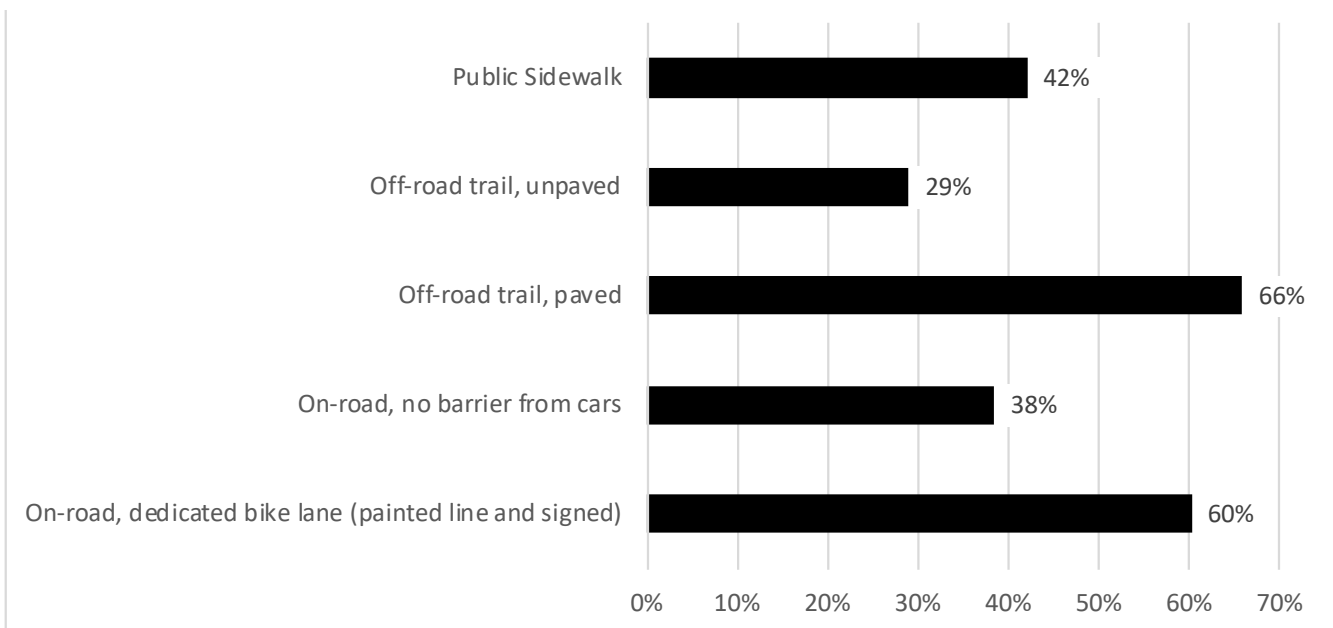


TRANSPORTATION - CONTINUED

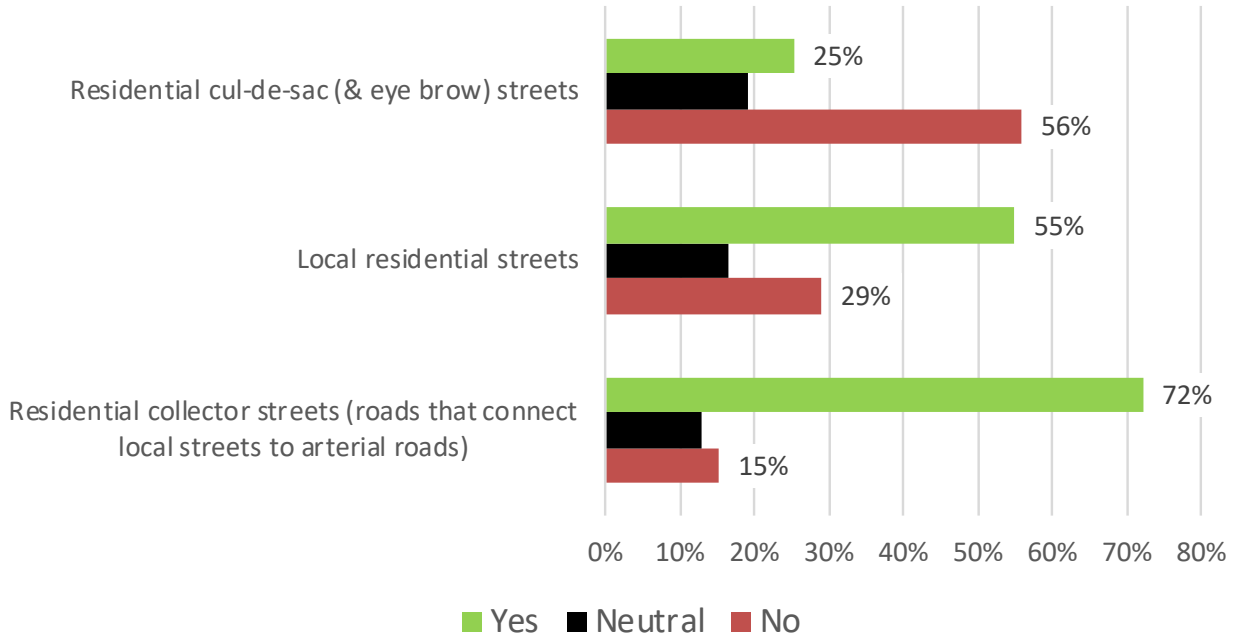
Q43 Along a **BUSY ROAD**, what type of bike facility would you feel safe using?
(Check all that apply)



Q43 Along a **LOCAL STREET**, what type of bike facility would you feel safe using? (Check all that apply)

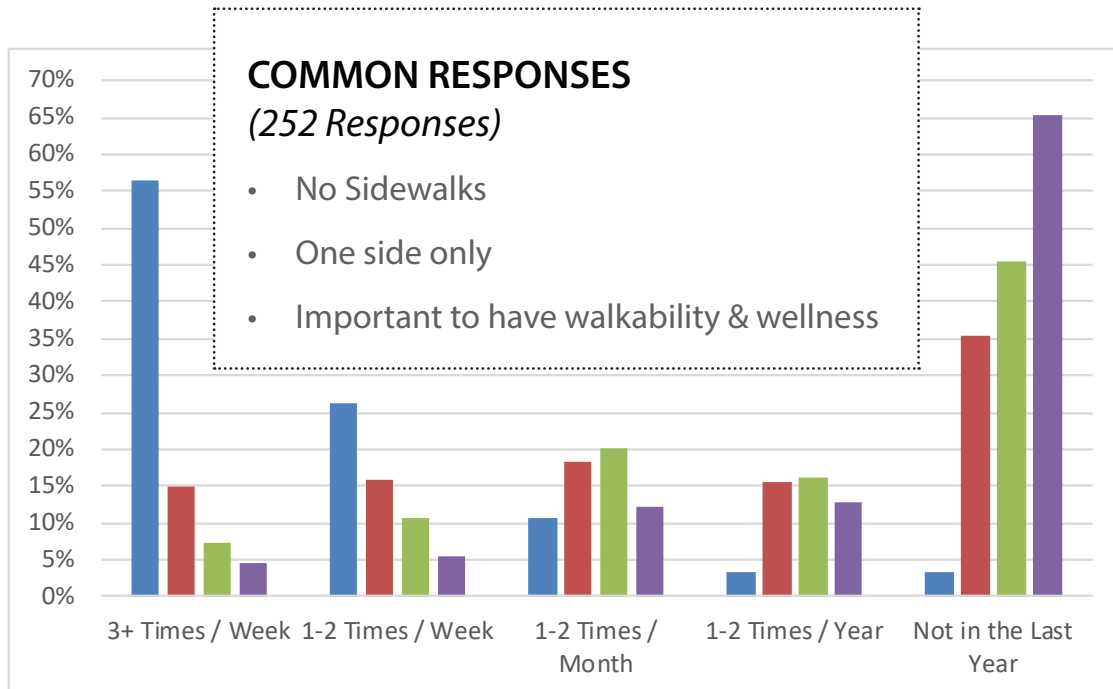


Q44 Should Sun Prairie require the installation of sidewalks when reconstructing the following existing public streets?



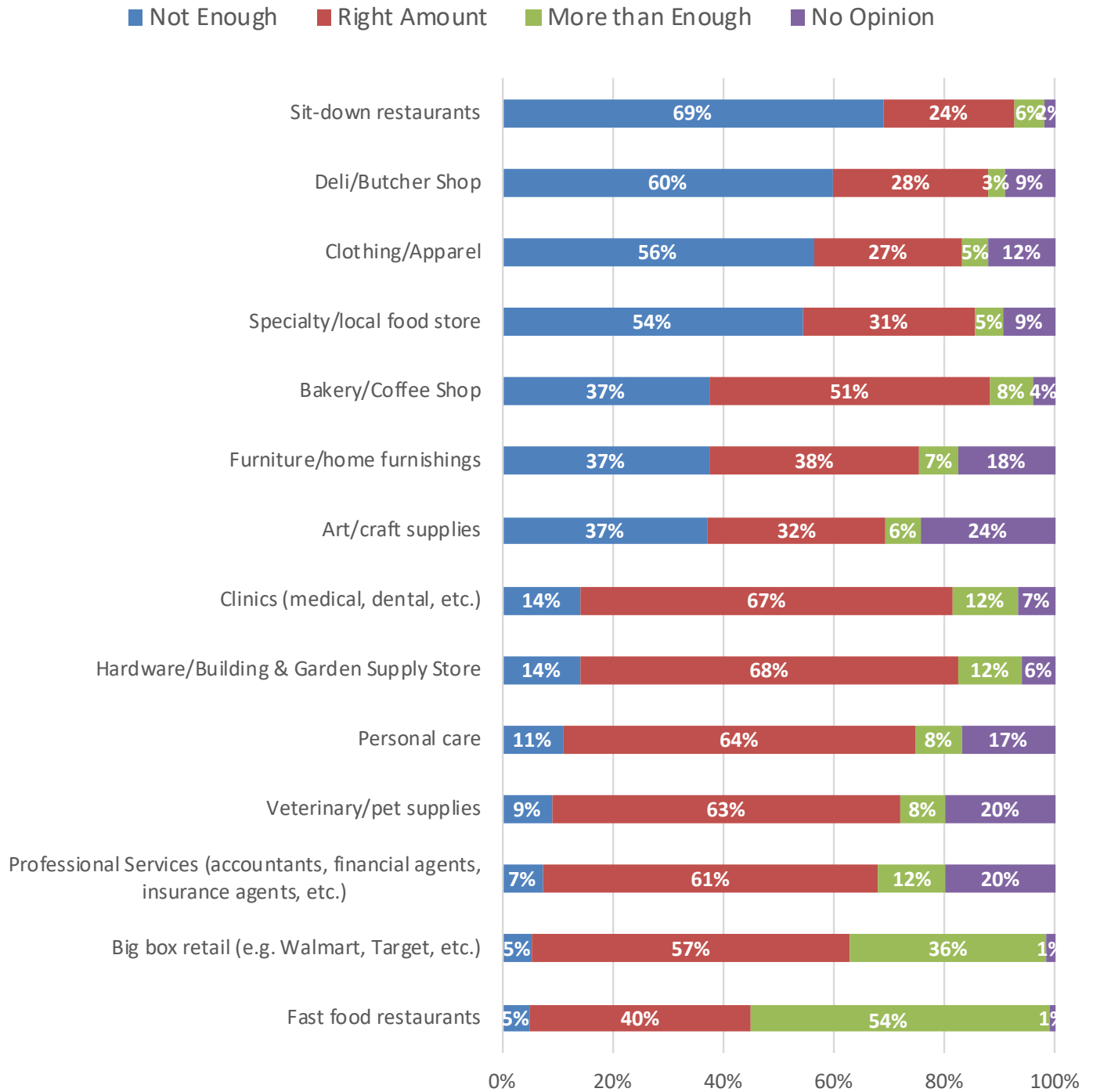
Q45* How often do you:

- Walk for exercise
- Bike for exercise
- Walk for transportation
- Bike for transportation



ECONOMIC PROSPERITY

Q46 Are there enough options in Sun Prairie in the following categories?



Q47* Name up to THREE business/retailers you would most like to see...?

SPECIFIC ESTABLISHMENTS

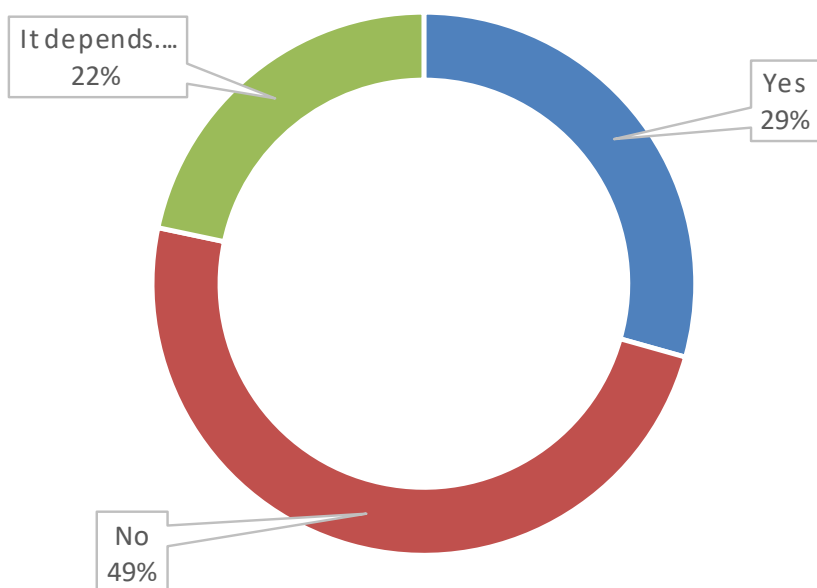
(1,281 Responses)

1. Trader Joes - 158
2. Whole Foods - 90
3. Lowes - 80
4. Panera - 74
5. IKEA - 62
6. Home Goods - 50
7. Kohl's - 40
8. Farm N Fleet - 34
9. Chic-Fil-a - 30
10. Michael's - 26

GENERAL TYPES

1. Restaurant (Italian, Steakhouse, Ethnic) - 274
2. Clothing - 93
3. Bakery - 56
4. Brewery / Brew Pub - 47
5. Sports Store - 41
6. Craft (and Arts Supplies) Shop - 37
7. Deli - 27
8. Shoe - 23
9. Local Coffee Shops - 15
10. Pet Store - 15

Q48* Do you believe the City should direct more local tax dollars, through marketing, incentives, etc., to help spur job growth?

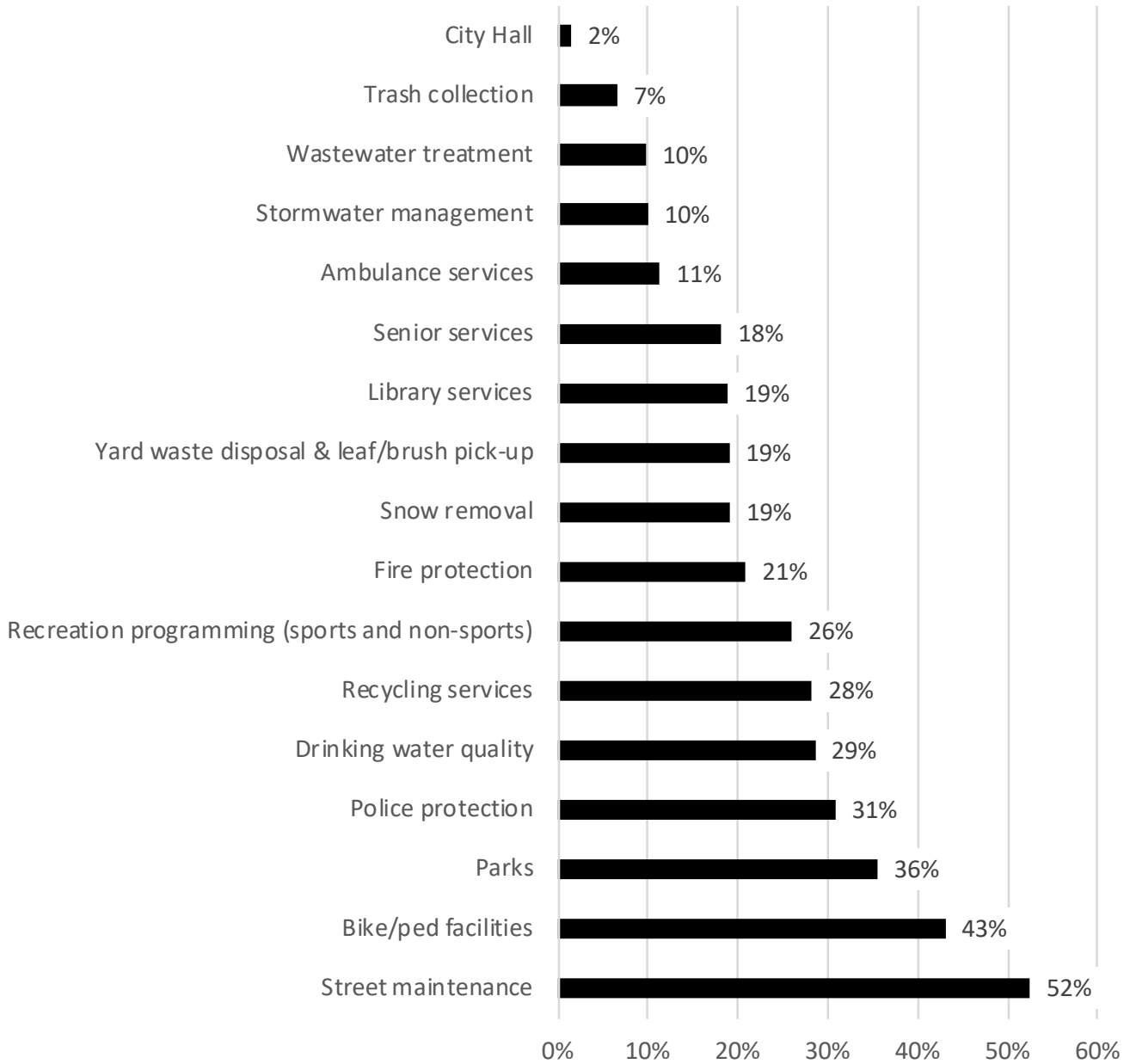


"IT DEPENDS" RESPONSES (373 Responses)

- Creates jobs/job growth
- Jobs with good wages
- Professional jobs / Quality Jobs / Non-retail
- Against giving businesses tax relief
- Taxes too high / Don't Raise Taxes
- Companies should pay

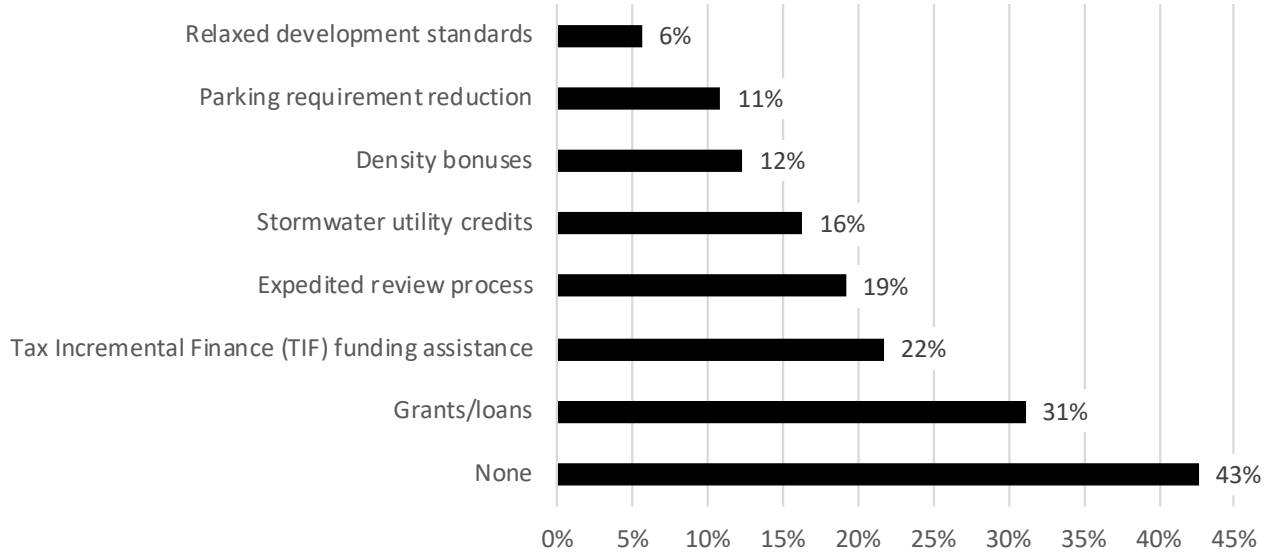
COMMUNITY FACILITIES & SERVICES

Q49 Should the City invest more tax dollars to improve the quality of any of the following public facilities or services? (Select up to 5)

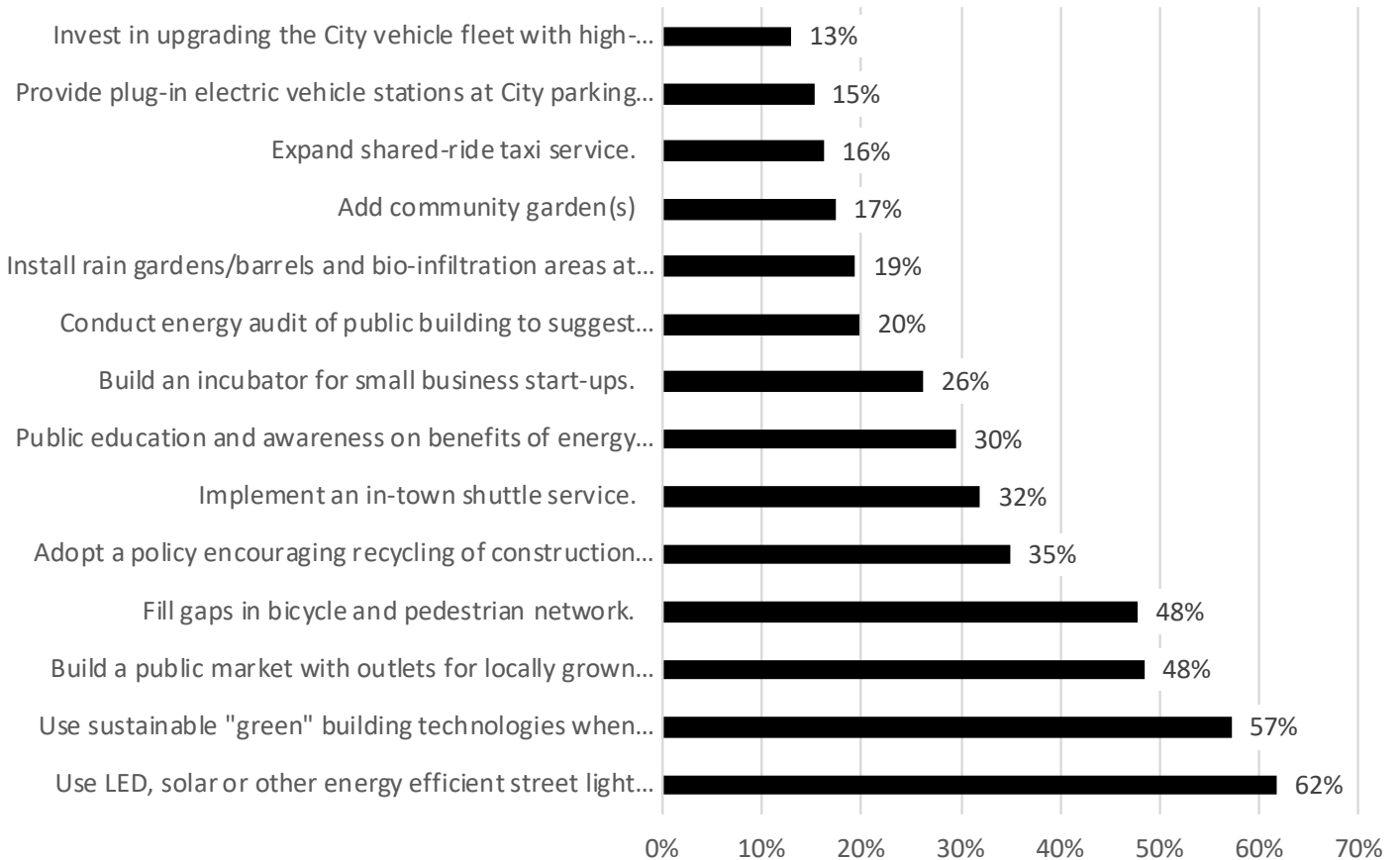


SUSTAINABILITY

Q50 Should the City encourage the private sector to achieve more sustainable development? (Check each method that you would support)

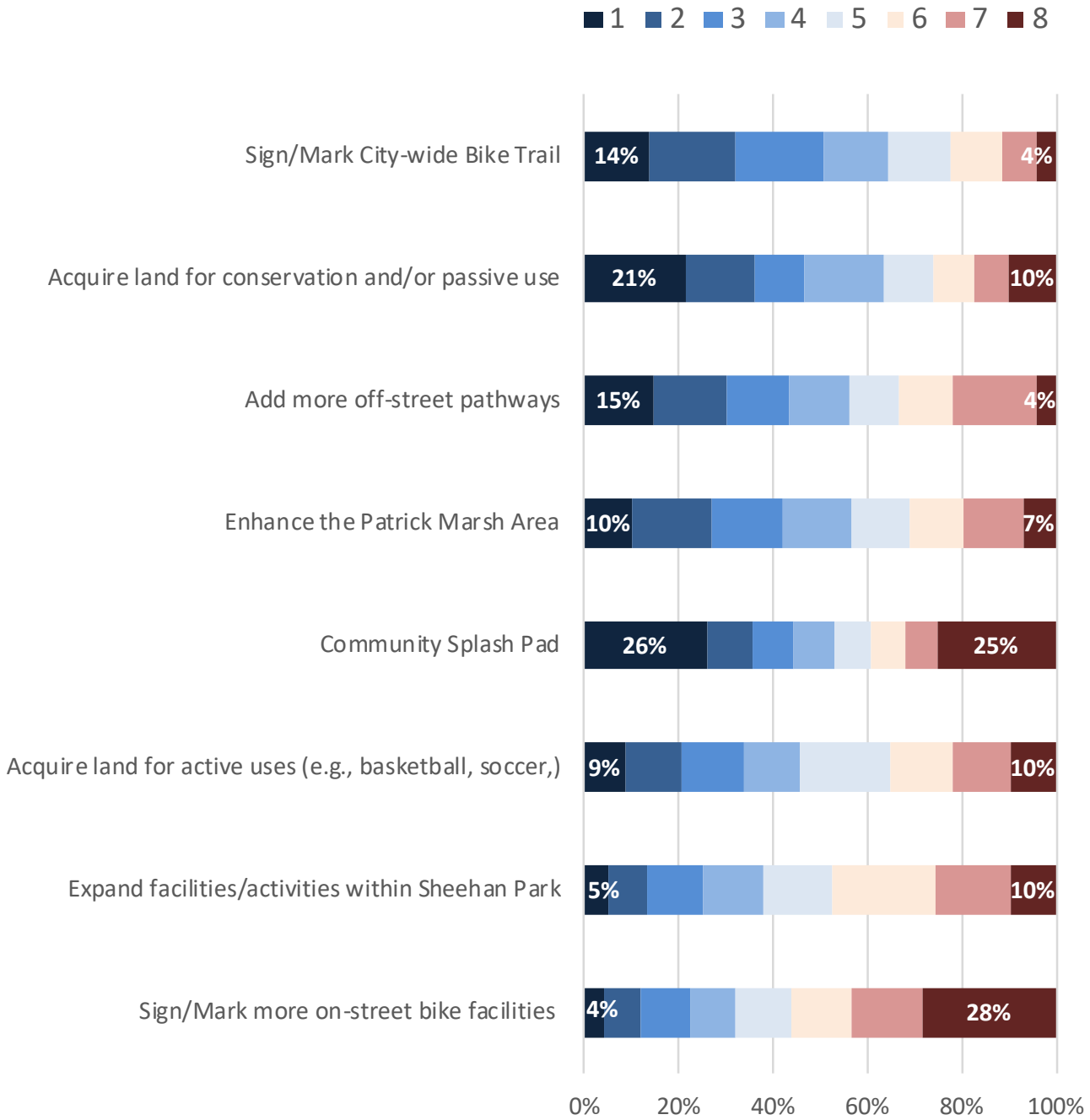


Q51 Please select up to FIVE efforts listed below that the City should take to become a more sustainable community.



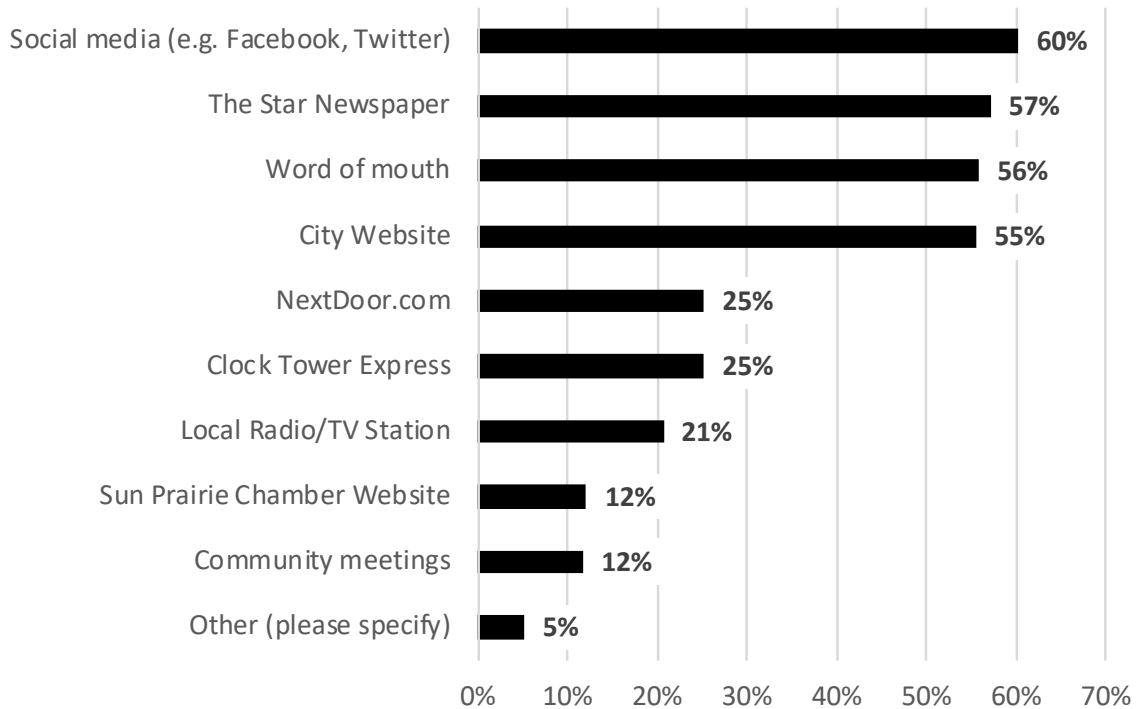
COMMUNITY FACILITIES & SERVICES

Q52 Please rank how the City should prioritize the following recreation improvements, with "1" being the highest priority.



OTHER

Q53 How have you stayed informed about what is going on in the community? (check all that you use at least occasionally)



Q54* Are there any improvements you would like to see in Sun Prairie's future that were not covered in this survey?

TOP RESPONSES (777 Responses)

1. Bus service - 112
2. Slow growth / Stop expansion - 63
3. Bike paths - 57
4. Lower taxes - 40
5. Less apartments - 46
6. Low-income Housing - 32
7. High School expansion/improvement - 31
8. More local businesses - 24
9. Fix roads - 22
10. More greenery - 18
11. Recycling more frequently - 16
12. Improve safety - 15
13. More services for the elderly - 10
14. More space for the Museum - 6